

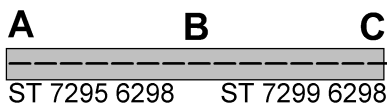
Wildlife & Countryside Act 1981 Appendix 2 (Order No.22) Part 1

Bath & North East Somerset Council

Public Footpath BC22/1 at Odd Down Ward, Bath.

City of Bath Definitive Map and Statement Modification Order (No.22 - Odd Down) 2025

Key Footpath to be added to the Definitive Map and Statement.



The width of the footpath to be recorded is shown shaded and varies between 1.1 metres and 1.4 metres.

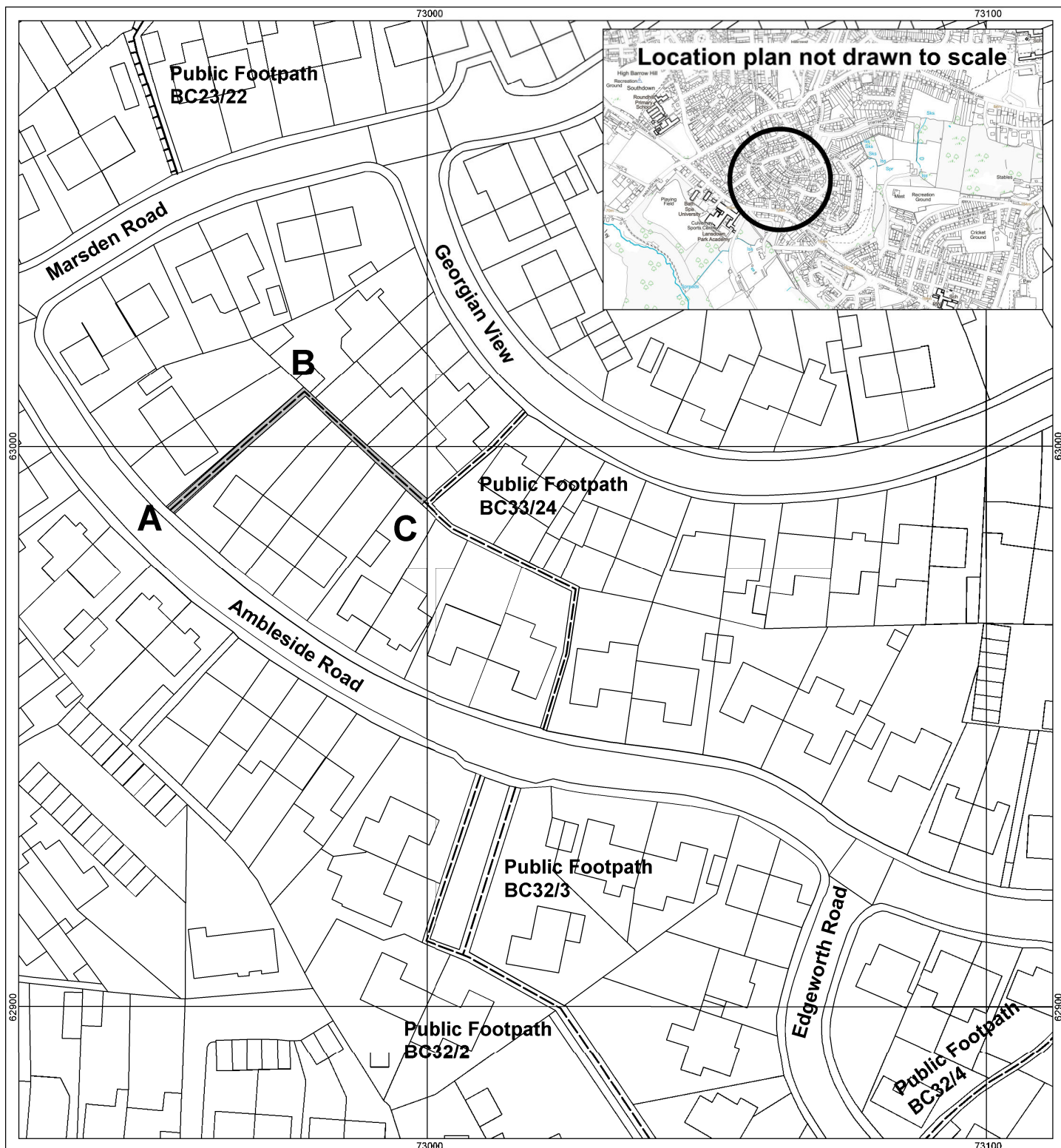
Order Map



Scale 1:1000

Other footpaths included in this order

Public footpath already legally recorded



Wildlife & Countryside Act 1981 Appendix 2 (Order No.22) Part 2

Bath & North East Somerset Council

Public Footpath BC22/2 at Odd Down Ward, Bath.

City of Bath Definitive Map and Statement Modification Order (No.22 - Odd Down) 2025

Key Footpath to be added to the Definitive Map and Statement.

A **B**

ST 7279 6292 ST 7281 6293

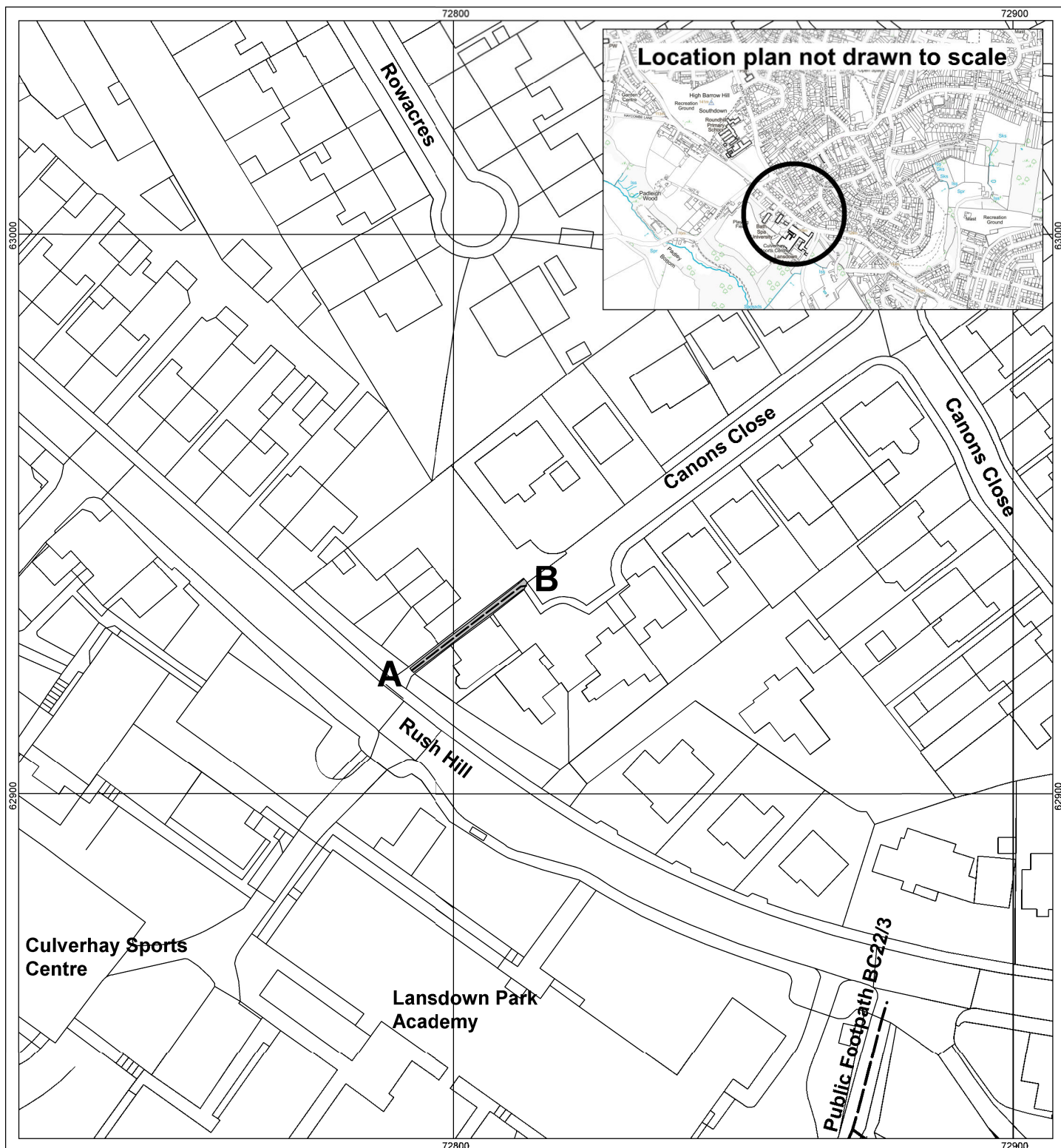
The width of the footpath to be recorded is shown shaded and varies between 0.9 metres and 1.3 metres.

Other footpaths included in this order

Order Map



Scale 1:1000



Wildlife & Countryside Act 1981

Bath & North East Somerset Council

Public Footpath BC22/3 at Odd Down Ward, Bath. City of Bath Definitive Map and Statement

Modification Order (No.22 - Odd Down) 2025

Appendix 2 (Order No.22), Part 3

Order Map



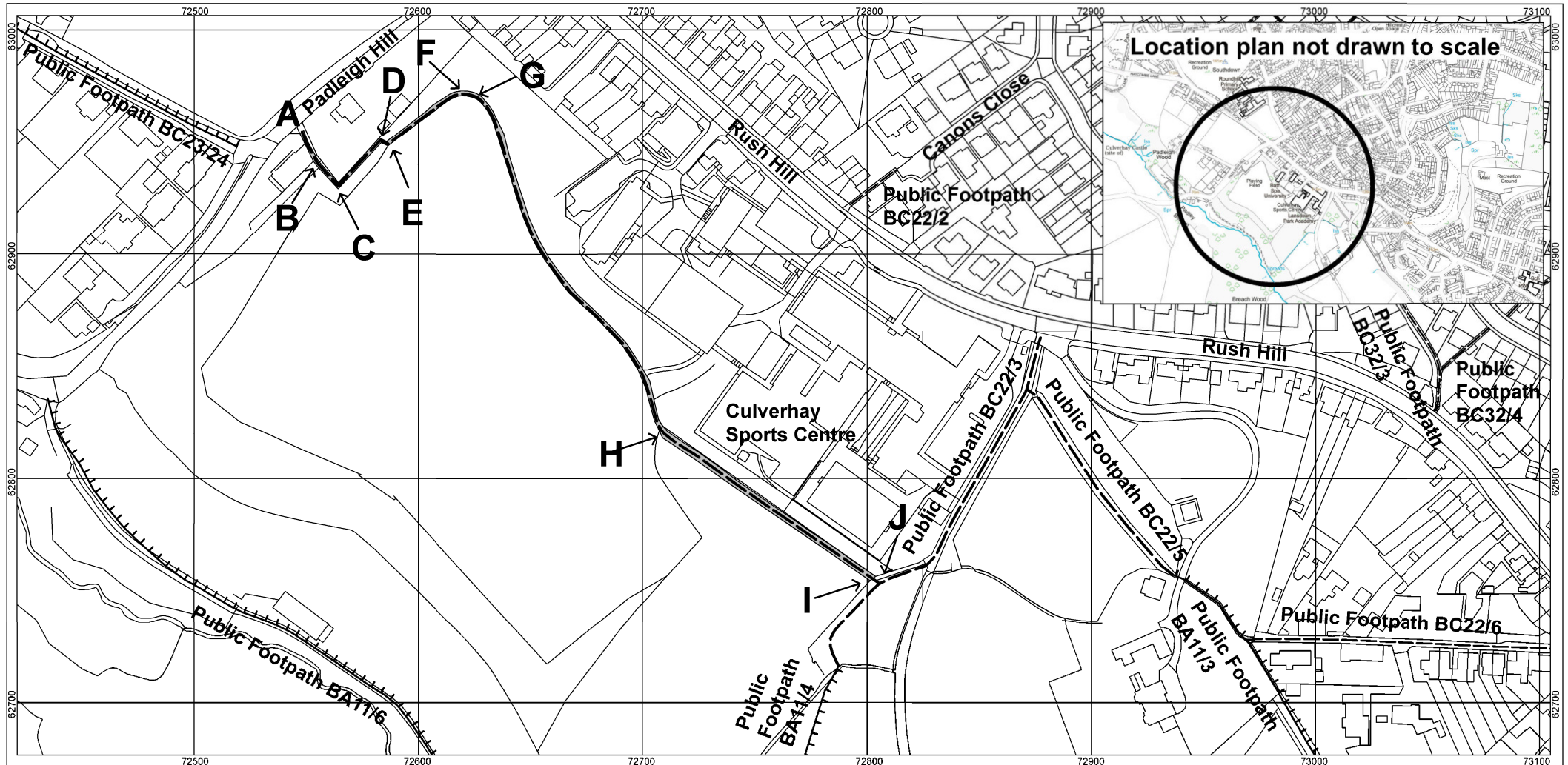
Scale 1:2500

Key Footpath to be added to the Definitive Map and Statement.

- Other footpaths included in this Order
- ===== Public footpath already legally recorded
- ||||| Unaffected other path



The width of the footpath to be recorded is shown shaded and varies between 1.5 metres - 3.7 metres between Points A and I
Between Points I and J the width of the footpath is 1.8 metres



Wildlife & Countryside Act 1981 Appendix 2 (Order No.22) Part 4

Bath & North East Somerset Council

Public Footpath BC22/4 at Odd Down Ward, Bath.

City of Bath Definitive Map and Statement Modification Order (No.22 - Odd Down) 2025

Key Footpath to be added to the Definitive Map and Statement.

A B C D E F
ST 7278 6271 ST 7287 6286

The width of the footpath to be recorded is shown shaded and varies between 2.7 metres and 3.4 metres.
Between Points A and D the width is 1.8 metres

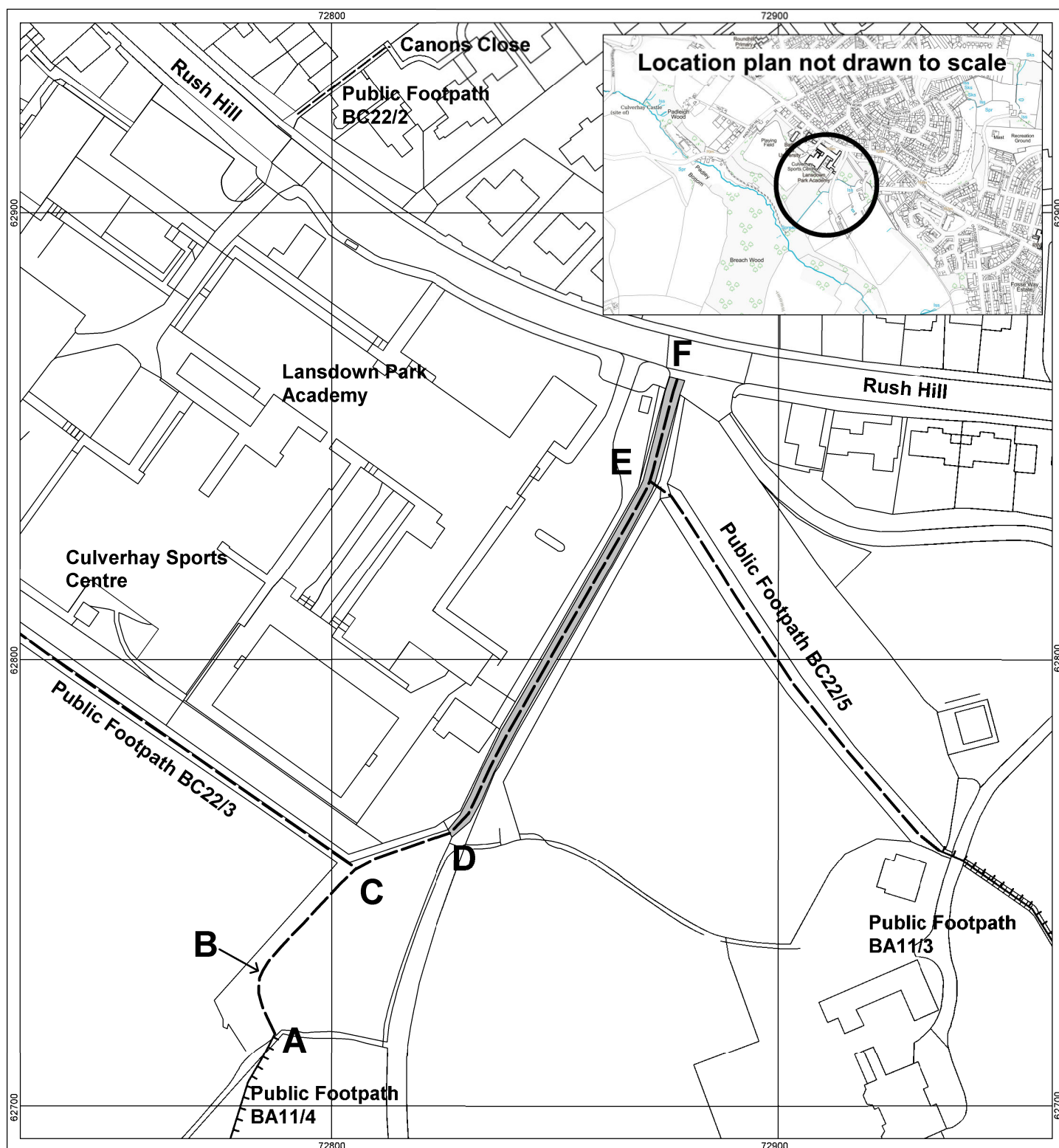
Other footpaths included in this order

Public footpath already legally recorded

Order Map



Scale 1:1250



Wildlife & Countryside Act 1981 Appendix 2 (Order No.22) Part 5

Bath & North East Somerset Council

Public Footpath BC22/5 at Odd Down Ward, Bath.

City of Bath Definitive Map and Statement Modification Order (No.22 - Odd Down) 2025

Key Footpath to be added to the Definitive Map and Statement.



The width of the footpath to be recorded is shown shaded and varies between 1.1 metres and 2.9 metres.

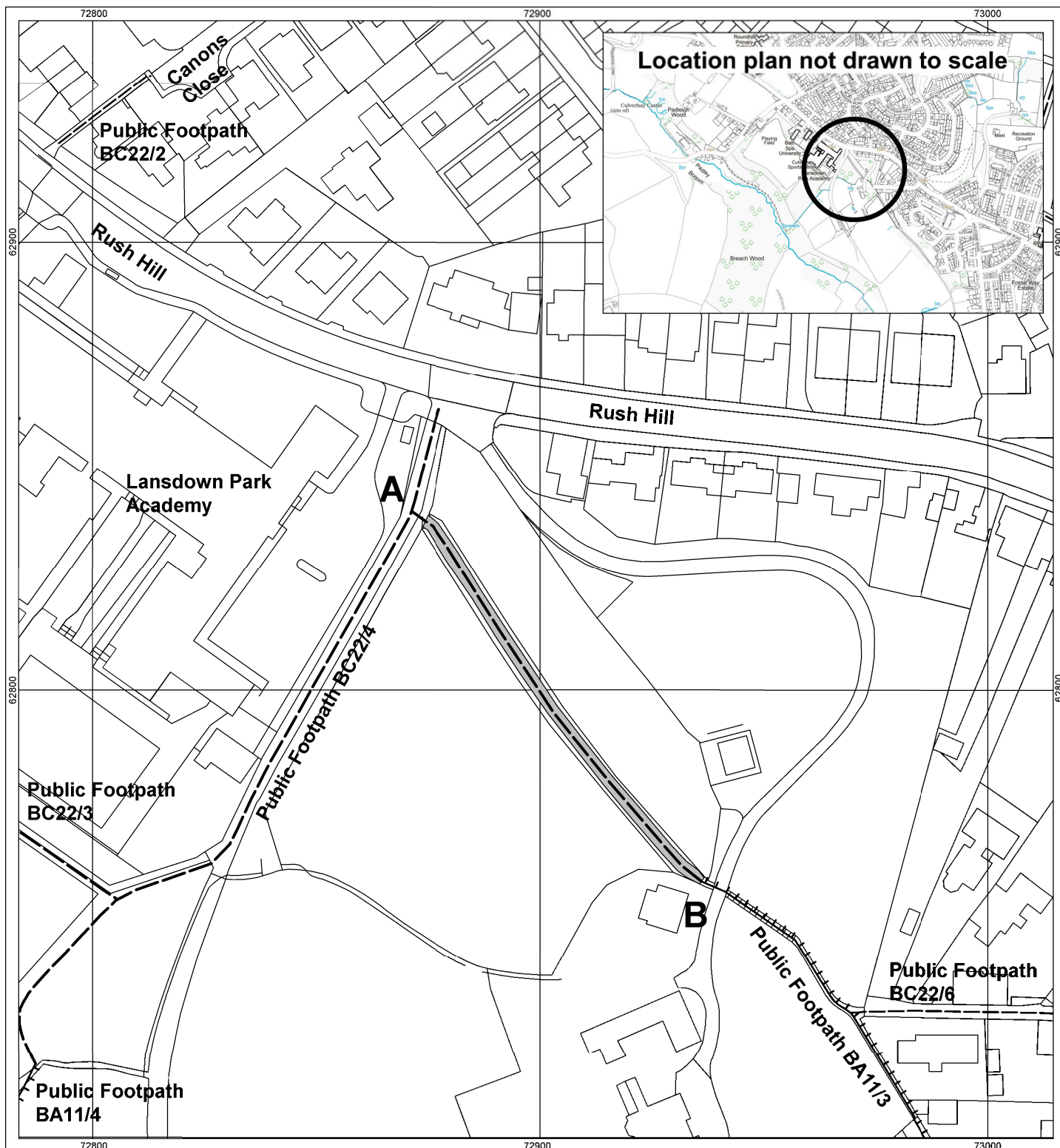
----- Other footpaths included in this order

===== Public footpath already legally recorded

Order Map



Scale 1:1250



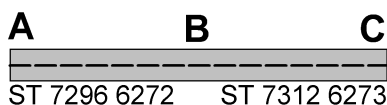
Wildlife & Countryside Act 1981 Appendix 2 (Order No.22) Part 6

Bath & North East Somerset Council

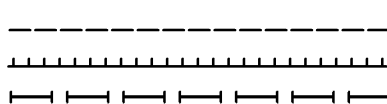
Public Footpath BC22/6 at Odd Down Ward, Bath.

City of Bath Definitive Map and Statement Modification Order (No.22 - Odd Down) 2025

Key Footpath to be added to the Definitive Map and Statement.



The width of the footpath to be recorded is shown shaded and varies between 2.1 metres and 4.0 metres.



Other footpaths included in this order

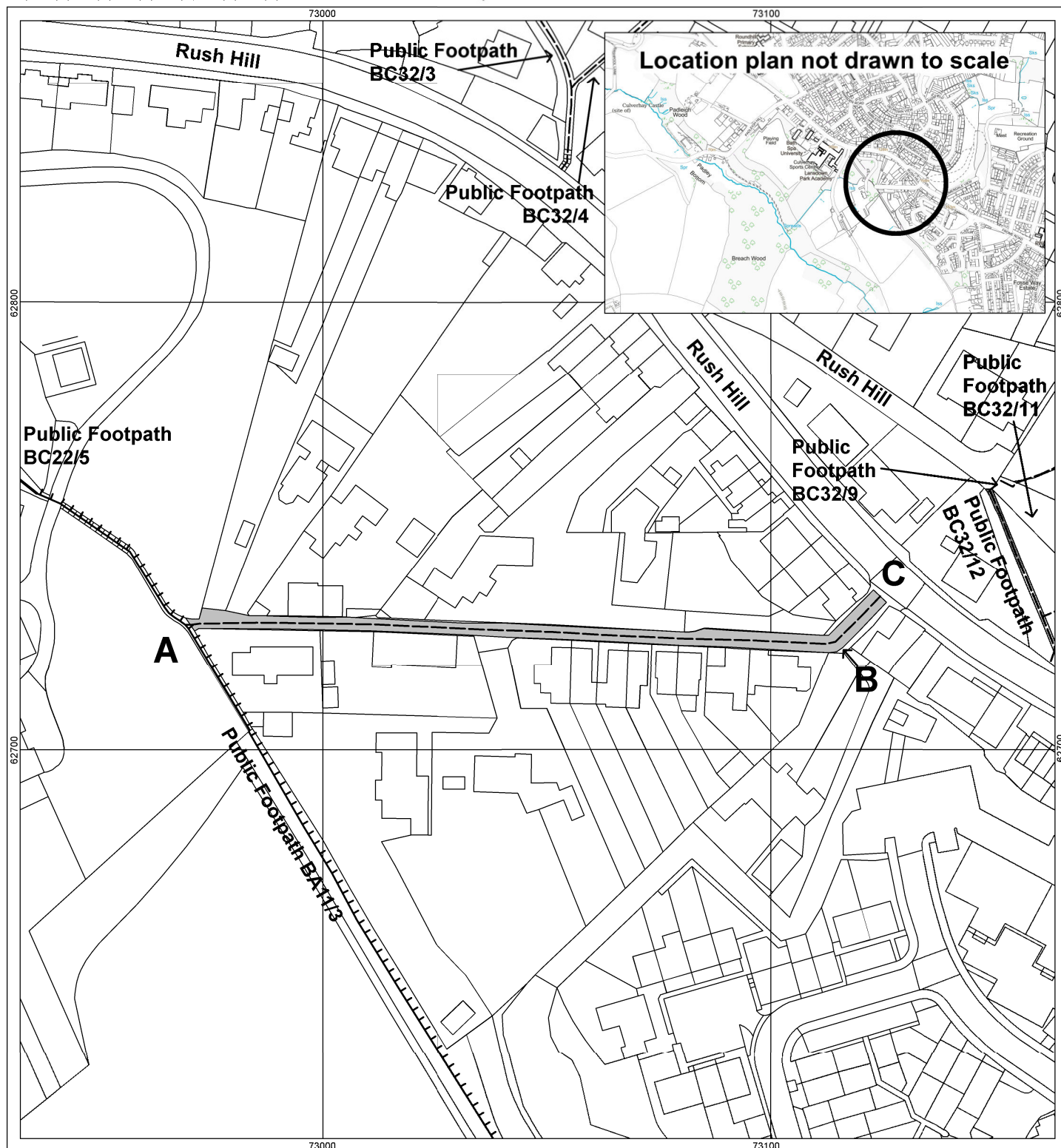
Public footpath already legally recorded

Unaffected other path

Order Map



Scale 1:1250



Wildlife & Countryside Act 1981 Appendix 2 (Order No.22) Part 7

Bath & North East Somerset Council

Public Footpath BC32/2 at Odd Down Ward, Bath.

City of Bath Definitive Map and Statement Modification Order (No.22 - Odd Down) 2025

Key Footpath to be added to the Definitive Map and Statement.

A B C D E F

ST 7300 6294 ST 7305 6282

The width of the footpath to be recorded is shown shaded and varies between 1.4 metres and 1.9 metres.

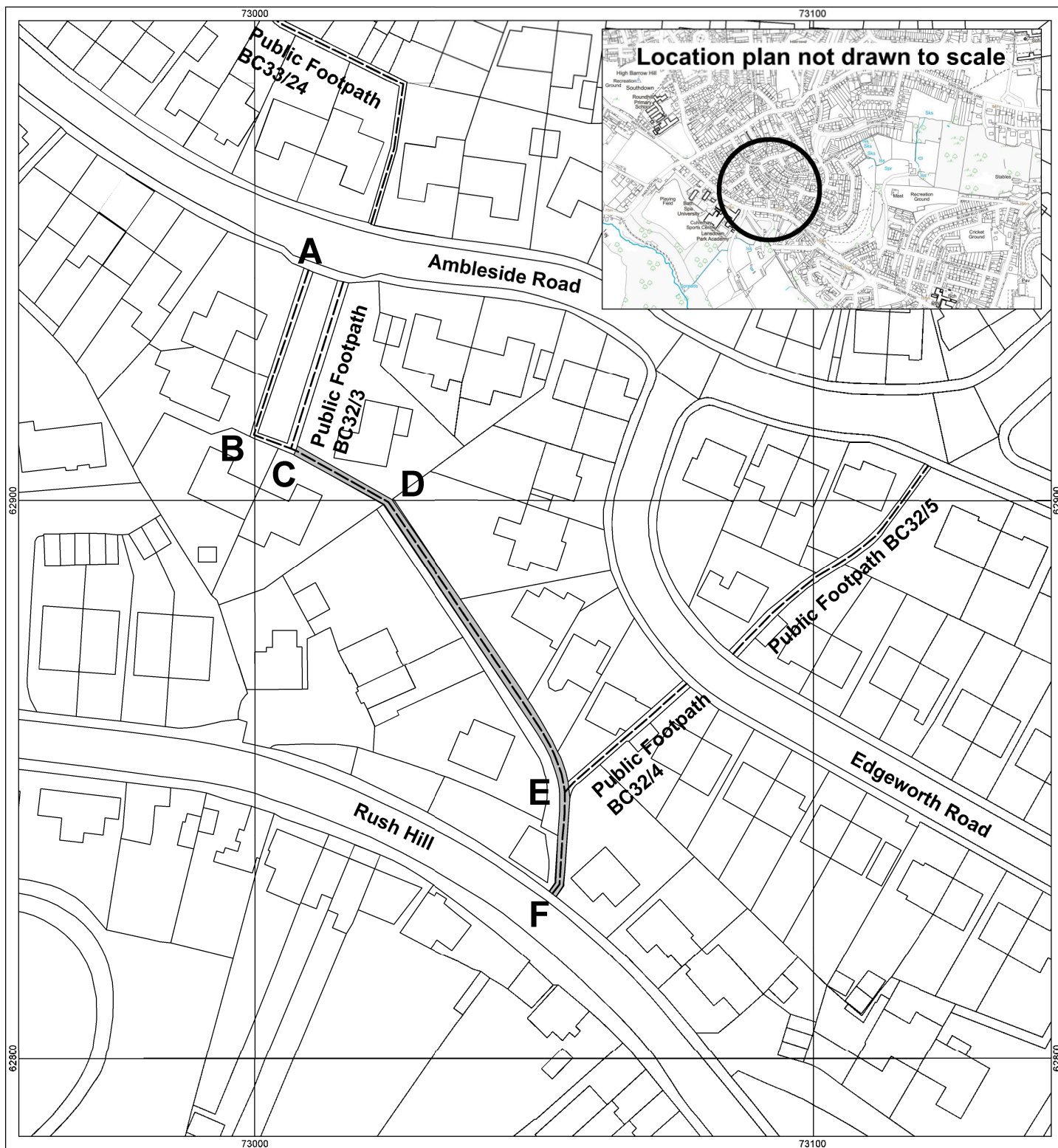
1.8 metres between Points A and C

Other footpaths included in this order

Order Map



Scale 1:1000





Wildlife & Countryside Act 1981 Appendix 2 (Order No.22) Part 8

Bath & North East Somerset Council

Public Footpath BC32/3 at Odd Down Ward, Bath.


City of Bath Definitive Map and Statement Modification Order (No.22 - Odd Down) 2025

Key Footpath to be added to the Definitive Map and Statement.

A  **B**  The width of the footpath to be recorded is 1.8 metres between Points A and B.

ST 7301 6293 ST 7300 6290

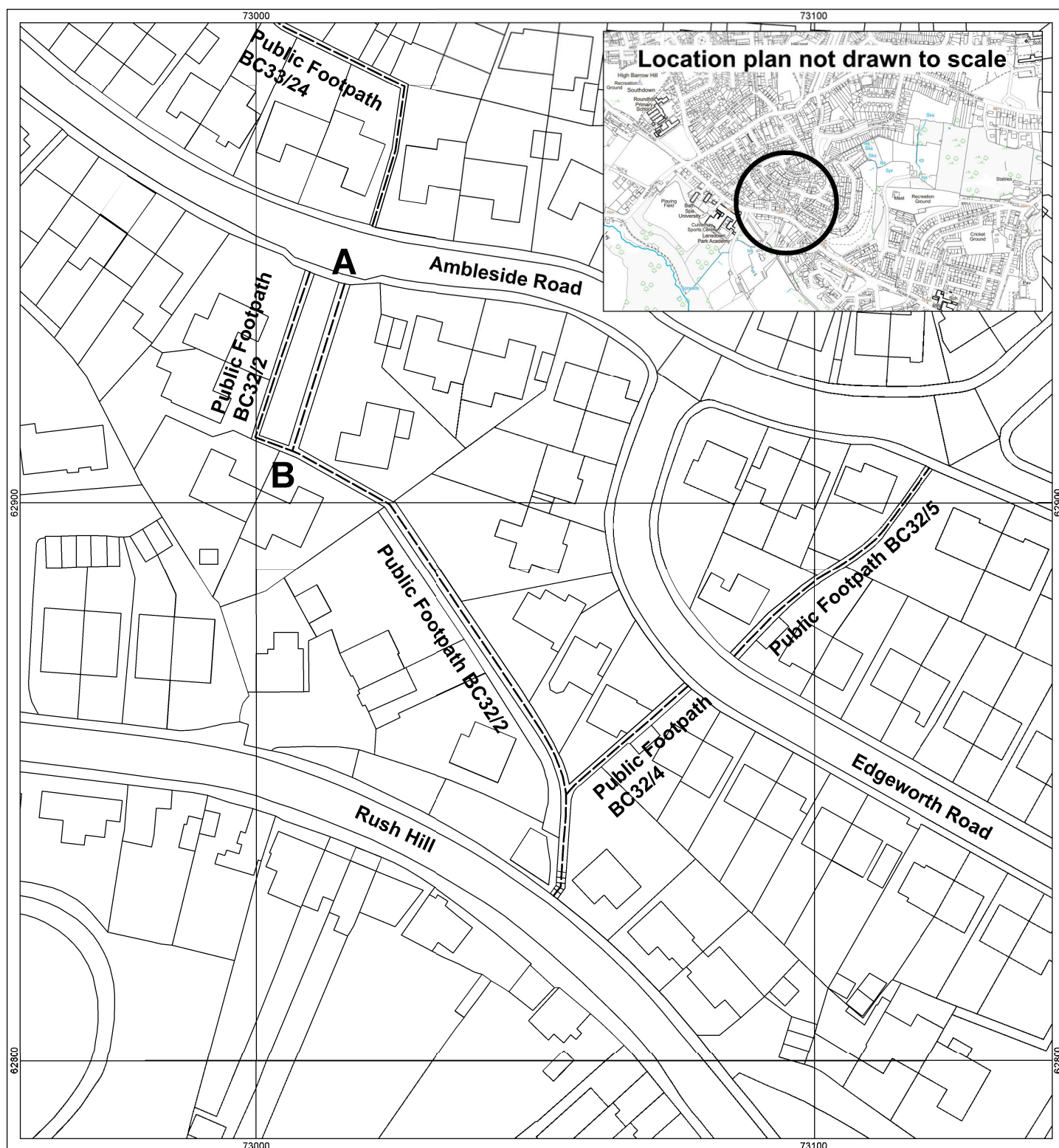
 Other footpaths included in this order

 Unaffected other path

Order Map



Scale 1:1000



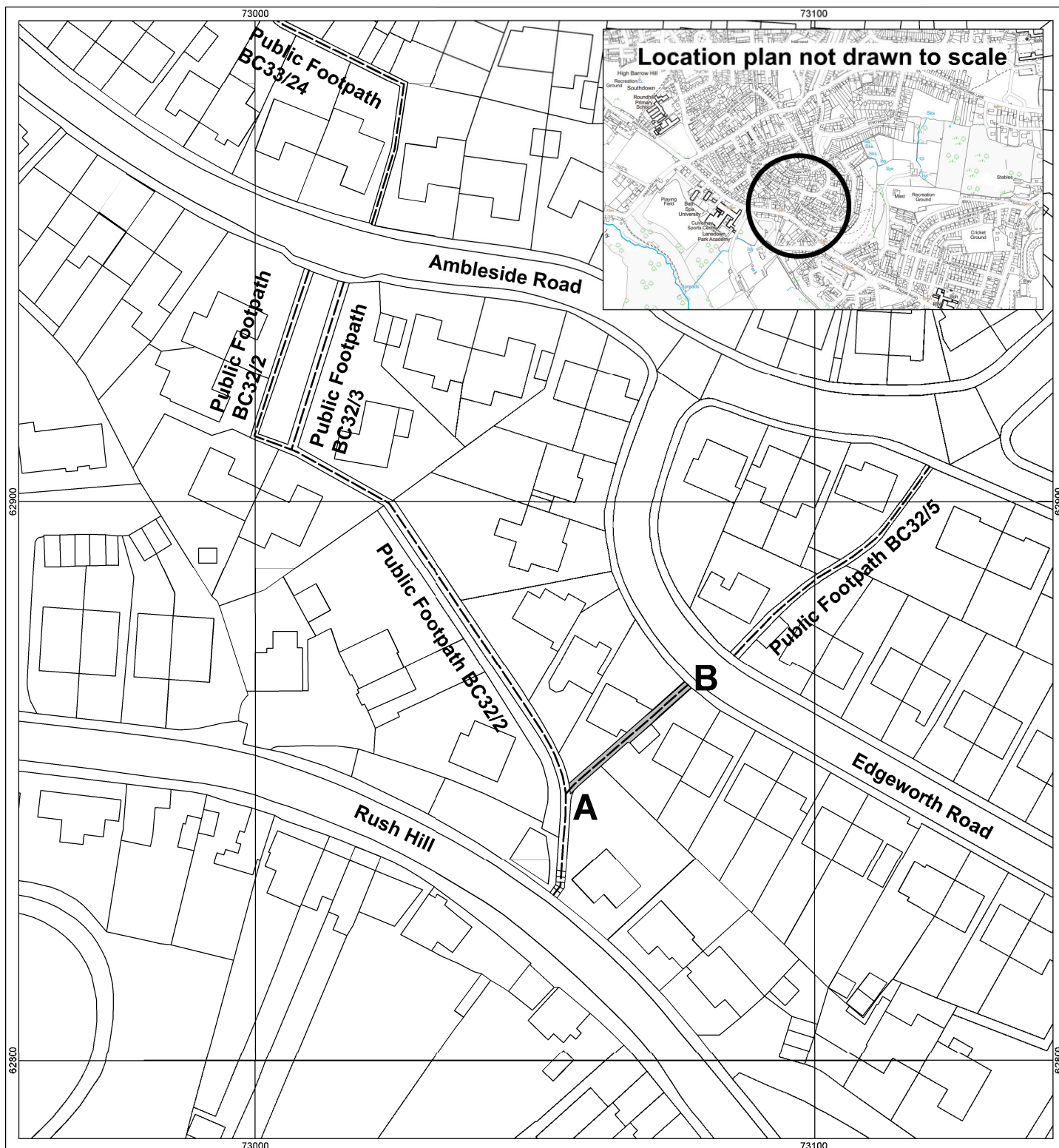
City of Bath Definitive Map and Statement Modification Order (No.22 - Odd Down) 2025

A **B**

ST 7305 6284 ST 7307 6286

Unaffected other path

Scale 1:1000



Wildlife & Countryside Act 1981 Appendix 2 (Order No.22) Part 10

Bath & North East Somerset Council

Public Footpath BC32/5 at Odd Down Ward, Bath.

City of Bath Definitive Map and Statement Modification Order (No.22 - Odd Down) 2025

Key Footpath to be added to the Definitive Map and Statement.



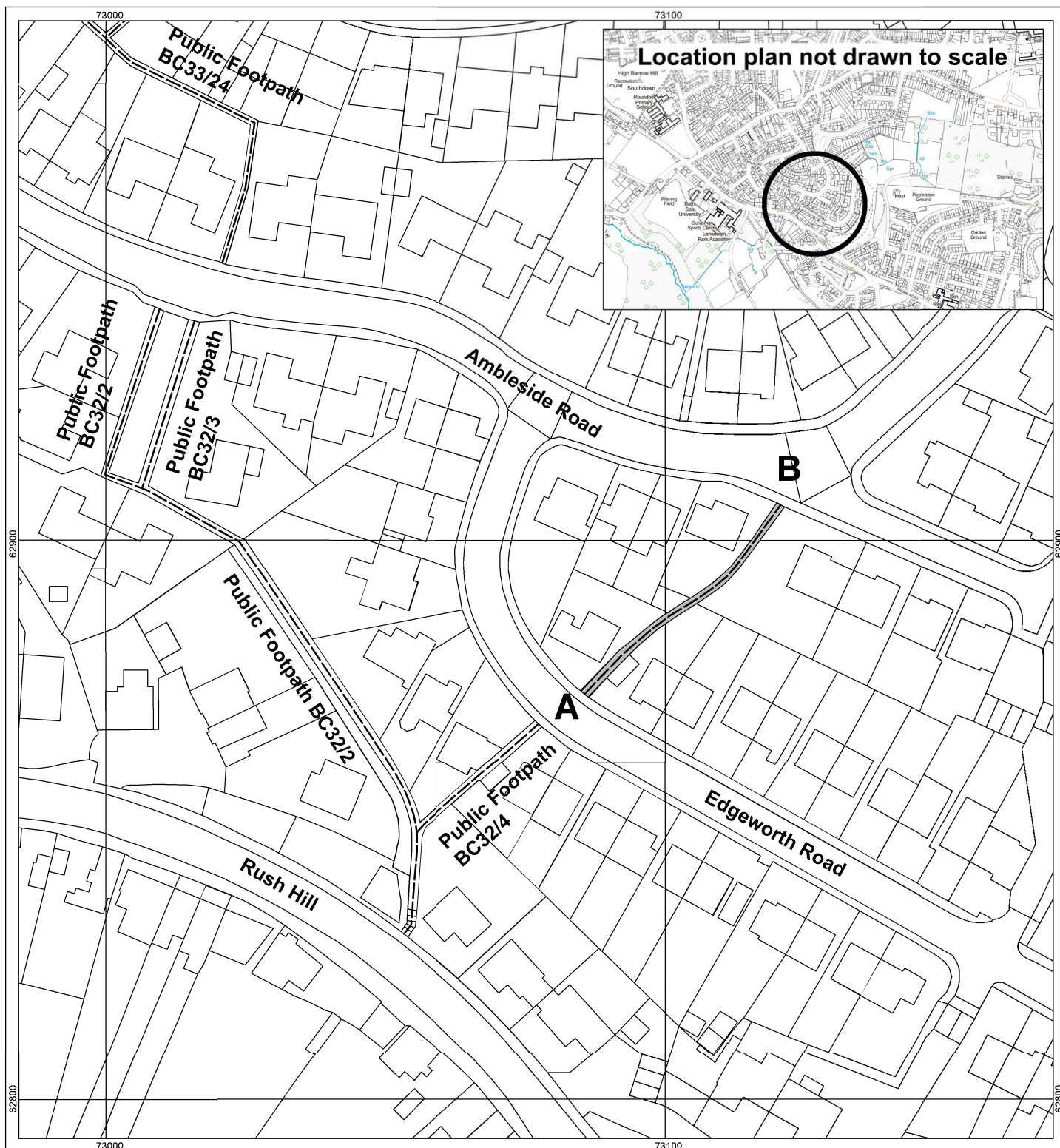
The width of the footpath to be recorded is shown shaded and varies between 1.4 metres and 1.7 metres

Other footpaths included in this order

Order Map



Scale 1:1000



Wildlife & Countryside Act 1981 Appendix 2 (Order No.22) Part 11

Bath & North East Somerset Council

Public Footpath BC33/23 at Odd Down Ward, Bath.

City of Bath Definitive Map and Statement Modification Order (No.22 - Odd Down) 2025

Key Footpath to be added to the Definitive Map and Statement.

A **B** **C**
ST 7314 6304 ST 7315 6308

The width of the footpath to be recorded is shown shaded and varies between 1.4 metres and 1.7 metres. Between Points A and B the width of the footpath is 1.8 metres

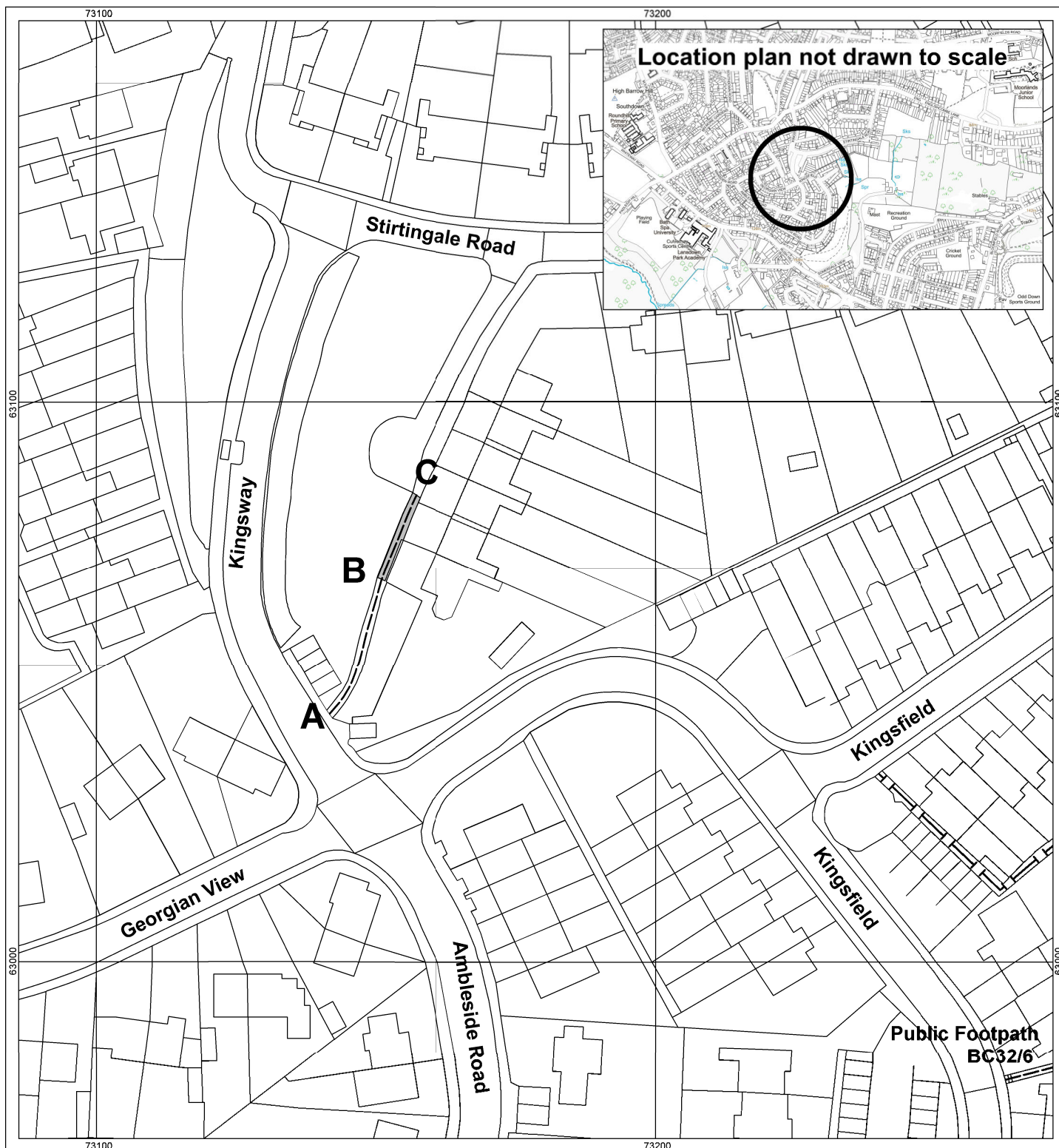
Other footpaths included in this order

Unaffected other path

Order Map



Scale 1:1000



Wildlife & Countryside Act 1981 Appendix 2 (Order No.22) Part 12

Bath & North East Somerset Council

Public Footpath BC33/24 at Odd Down Ward, Bath.

City of Bath Definitive Map and Statement Modification Order (No.22 - Odd Down) 2025

Key Footpath to be added to the Definitive Map and Statement.



The width of the footpath to be recorded is shown shaded and varies between 1.0 metres and 1.2 metres.

Order Map



Scale 1:1000

----- Other footpaths included in this order

===== Public footpath already legally recorded

