

PUBLIC PATH DIVERSION ORDER

HIGHWAYS ACT 1980

BATH AND NORTH EAST SOMERSET COUNCIL

**BATH AND NORTH EAST SOMERSET COUNCIL (PUBLIC FOOTPATH BC43/22,
FOX HILL, BATH) PUBLIC PATH DIVERSION ORDER 2026**

This order is made by Bath and North East Somerset Council ("the authority") under section 119 of the Highways Act 1980 ("the 1980 Act") because it appears to the authority that in the interests of the public it is expedient that the line of the path should be diverted.

BY THIS ORDER:

1. The public right of way over the land situate at Fox Hill, Bath and shown by a bold continuous line on the map contained in this order and described in Part 1 of the Schedule to this order shall be stopped up after seven days from the date of confirmation of this Order
2. No statutory undertakers' rights are affected by this order.
3. There shall at the end of seven days from the date of confirmation of this order be a public footpath over the land situate at Fox Hill, Bath described in Part 2 of the Schedule and shown by a bold broken line on the map contained in this order.
4. The rights conferred on the public under this order shall be subject to the limitations and conditions set out in Part 3 of the Schedule.


Given under the Common Seal of the Bath and North East Somerset Council on the 7th day of May 2026.

The COMMON SEAL of the
BATH AND NORTH EAST SOMERSET
COUNCIL

was hereunto affixed
in the presence of:-



Authorised signatory



14438

In pursuance of its powers conferred by Schedule 6 to the Highways Act 1980, the authority hereby confirms the foregoing order

The COMMON SEAL of the
BATH AND NORTH EAST SOMERSET
COUNCIL

was hereunto affixed
this day of 20
in the presence of:-

I hereby certify that the provisions of Article 3 of the foregoing order have been complied with

.....

Dated:.....

Mike Johnson

Team Manager - Highways Maintenance and Drainage

SCHEDULE

PART 1

DESCRIPTION OF SITE OF EXISTING PATH OR WAY

The full width of that section of Public Footpath BC43/22 commencing from grid reference ST 7495 6313 (point A on the Order Map) and proceeding in a generally east-south-easterly direction for approximately 399 metres to grid reference ST 7531 6297 (point B on the Order Map).

PART 2

DESCRIPTION OF SITE OF NEW PATH OR WAY

A public footpath commencing from grid reference ST 7495 6313 (point A on the Order Map) and proceeding a generally south-south-easterly direction for approximately 14 metres to grid reference ST 7496 6312 (point C on the Order Map) and then in a generally easterly direction for approximately 138 metres to grid reference ST 7510 6311 (point D on the Order Map) and then in a generally south-easterly direction for approximately 76 metres to grid reference ST 7514 6305 (point E on the Order Map) and then in a generally east-south-easterly direction for approximately 188 metres to grid reference ST 7531 6297 (point B on the Order Map).





Width: 2 metres between grid references ST 7495 6313 (point A on the Order Map) and ST 7531 6297 (point B on the Order Map).



PART 3



LIMITATIONS AND CONDITIONS

None.

This map forms part of the
 Bath and North East Somerset Council
 (Public Footpath BC43/22, Fox Hill, Bath)
 Public Path Diversion Order 2026

Public footpath to be added  C  D  E  B

Unaffected public footpath  A  B

Public footpath to be stopped up  A  B

Scale 1:2000

