

## NOTICE OF MAKING OF ORDER

### SECTION 14 OF THE ROAD TRAFFIC REGULATION ACT 1984

#### BATH AND NORTH EAST SOMERSET COUNCIL (PUBLIC FOOTPATH BA27/70, HIGH STREET, KEYNSHAM) TEMPORARY TRAFFIC REGULATION ORDER 2025

Notice is given that Bath and North East Somerset Council in exercise of its powers under section 14 of the Road Traffic Regulation Act 1984 has made an order to temporarily introduce a closure to the section of Public Footpath BA27/70 commencing from grid reference ST 6532 6872 (point A on the Notice Plan) and proceeding in a generally north-easterly direction for approximately 68 metres to grid reference ST 6536 6875 (point B on the Notice Plan).

This order is required because works are being or are proposed to be executed on or near the right of way: namely the applicant will be constructing apartment blocks. The Order will come into force on 10<sup>th</sup> March 2025 and will be effective for six months.




ALTERNATIVE ROUTE: Danes Lane – Charlton Road – High Street. Vice Versa.

Applicant Details: Neil Pritchard, H Mealing & Sons Ltd, The Yard, Northend, Batheaston, Bath BA1 7ES

Email: [neil@mealing.co.uk](mailto:neil@mealing.co.uk)

Telephone: 01225 859521

Public Rights of Way Team  
Bath and North East Somerset Council  
Lewis House, Manvers Street  
Bath BA1 1JG  
Dated: 6 March 2025

<b>Notice Plan</b> <b>Temporary Footpath Closure</b>	Temporarily closed footpath			<b>Bath &amp; North East Somerset Council</b> Improving People's Lives
	Alternative route			
	Unaffected public footpath	