

NOTICE OF INTENTION TO MAKE ORDER

SECTION 14 OF THE ROAD TRAFFIC REGULATION ACT 1984

BATH AND NORTH EAST SOMERSET COUNCIL (PUBLIC FOOTPATH BCRIV/1, NELSON VILLAS, KINGSMEAD, BATH) TEMPORARY TRAFFIC REGULATION ORDER 2026

Notice is given that Bath and North East Somerset Council in exercise of its powers under section 14 of the Road Traffic Regulation Act 1984 intends to make an order the effect of which will be to temporarily introduce a closure to the section of Public Footpath BCRIV/1 commencing from a junction with Nelson Villas at grid reference ST 7420 6498 (point A on the Notice Plan) and proceeding in a generally southeasterly direction for approximately 179 metres to grid reference ST 7432 6485 (point C on the Notice Plan).







This order is required because works are being or are proposed to be executed on or near the right of way: namely the applicant will be carrying out landscaping improvements as part of the Bath Riverline Project. The Order will come into force on 29th June 2026 and will be effective until 21st August 2026.

ALTERNATIVE ROUTE FOR WALKERS: Public Footpath BCRIV/1 – Public Footpath BC45/14 - Public Byway BC44/3 – Victoria Bridge Road – Upper Bristol Road – Nile Street – Great Stanhope Street – Stanhope Place – Norfolk Buildings - Public Footpath BC44/5 – Public Footpath BCRIV/1. Vice Versa.

ALTERNATIVE ROUTE FOR CYCLISTS: Public Footpath BCRIV/1 – Public Footpath BC35/10 - Midland Road – Upper Bristol Road – Monmouth Place – St Paul's Place – Charles Street – Green Park Road – Green Park – Public Footpath BCRIV/1. Vice Versa.

Applicant Details: Alisdair Neale, Bath and North East Somerset Council, The Guildhall, Bath BA1 5AW
Email: Alisdair_Neale@bathnes.gov.uk Telephone: 07815 461249

Public Rights of Way Team
Bath and North East Somerset Council
Lewis House, Manvers Street
Bath BA1 1JG
Dated: 20 May 2026

| | | |
|--------------------------------------------------|--------------------------------|-------------------------------------------------------------------------------------------------------------------|
| Notice Plan Temporary Footpath Closure | Temporarily closed footpath |  |
| | Alternative route for walkers |  |
| | Alternative route for cyclists |  |
| | Unaffected public footpath |  |
| | |  |
| | |  Improving People's Lives |

