

NOTICE OF MAKING OF ORDER

SECTION 14 OF THE ROAD TRAFFIC REGULATION ACT 1984

BATH AND NORTH EAST SOMERSET COUNCIL (PUBLIC BYWAYS BA23/7 & BA25/43, WELLOW ROAD, WELLOW) TEMPORARY TRAFFIC REGULATION ORDER 2026

Notice is given that Bath and North East Somerset Council in exercise of its powers under section 14 of the Road Traffic Regulation Act 1984 has made an order the effect of which will be to temporarily close: the section of Public Byway BA23/7 commencing from a junction with Public Footpath BA23/8 at grid reference ST 7212 5690 (point A on the Notice Plan) and proceeding in a generally east-north-easterly direction for approximately 6 metres to a junction with Public Byway BA25/43 at grid reference ST 7212 5690 (point B on the Notice Plan); and the section of Public Byway BA25/43 commencing from a junction with Public Byway BA23/7 at grid reference ST 7212 5690 (point B on the Notice Plan) and proceeding in a generally east-north-easterly direction for approximately 210 metres to a junction with Public Footpath BA25/42 at grid reference ST 7229 5701 (point C on the Notice Plan).





This order is required because works are being or are proposed to be executed on or near the right of way: namely the applicant will be carrying out drainage and surfacing works. The Order will come into force on 29th June 2026 and will be effective until 27th July 2026.

ALTERNATIVE ROUTE FOR WALKERS: Public Byway BA23/7 – Public Footpath BA23/8 – Public Footpath BA25/42 – Public Byway BA25/43. Vice Versa.

ALTERNATIVE ROUTE FOR OTHER USERS: Hang Hill – Wellow Lane – Wellow Road. Vice Versa.

Applicant Details: Public Rights of Way Team, Bath & North East Somerset Council
Email: pro@bathnes.gov.uk Telephone: (01225) 394943

Public Rights of Way Team
Bath and North East Somerset Council
Lewis House, Manvers Street
Bath BA1 1JG
Dated: 24 June 2026

Notice Plan Temporary Byway Closure	Temporarily closed byway		 Bath & North East Somerset Council Improving People's Lives
	Alternative route for walkers		
	Alternative route for other users		
	Unaffected public footpaths	