

WILDLIFE AND COUNTRYSIDE ACT 1981

1101

CITY OF BATH DEFINITIVE MAP AND STATEMENT

Bath and North East Somerset Council (City of Bath Definitive Map and Statement Modification Order) (No. 9 – River Path and Towpath) 2011

This Order is made by Bath and North East Somerset Council under section 53(2)(b) of the Wildlife and Countryside Act 1981 ('the Act') because it appears to that authority that the City of Bath Definitive Map and Statement require modification in consequence of the occurrence of an event specified in section 53(3)(c) (i) of the Act, namely, that rights of way which are not shown on the map and statement subsist or are reasonably alleged to subsist over land in the area to which the maps relate, being rights of way to which this Part applies.

The authority has consulted with every local authority whose area includes the land to which the order relates. The Bath and North East Somerset Council hereby order that:

1. For the purposes of this order the relevant date is 26<sup>th</sup> January 2011.
2. The City of Bath Definitive Map and Statement shall be modified as described in Part I and Part II of the Schedule and shown on the maps attached to the Order.
3. This order shall take effect on the date it is confirmed and may be cited as the Bath and North East Somerset Council (City of Bath Definitive Map and Statement Modification Order) (No. 9 – River Path and Towpath) 2011.

Given under the Common Seal of the Bath and North East Somerset Council the 16<sup>th</sup> day of March 2011.

The COMMON SEAL of the  
BATH AND NORTH EAST SOMERSET  
COUNCIL

was hereunto affixed  
in the presence of:-

*AKB-rookers*

Authorised signatory



In pursuance of its powers conferred by Schedule 15 of the Wildlife and Countryside Act 1981, the Council confirms the above Order. However, that part of the order which relates to Footpaths AQ27, AQ33, AQ34a, AQ91a, AQ91c, AQ91d, AQ92a, AQ92b, AQ92c, AQ92d & BQ44, AQ193, AQ362, BQ43, CQ114 and T1 is to be treated as having been severed from this order and will be treated as a separate order. It will therefore not form part of this order for confirmation purposes.

The COMMON SEAL of  
BATH AND NORTH EAST SOMERSET  
COUNCIL

was hereunto affixed  
this 4<sup>th</sup> day of September 2013  
in the presence of:-

*[Signature]*

Authorised signatory



The foregoing order is hereby confirmed  
subject to the red ink modifications thereon

*Heidi Cruickshank* 27 JAN 2017

An Inspector appointed by The Secretary  
of State for Environment, Food and  
Rural Affairs

## SCHEDULE

### PART I

#### Modification of Definitive Map

##### Description of paths or ways to be added

###### AQ13c

A footpath running from point A on Part 1 of the Order Map at Grid Reference ST 7170 6580 on the river path (footpath AQ91a) in an easterly direction for a distance of approximately 12m to where it finishes on footpath AQ13b at point B at Grid Reference ST 7171 6580 and shown by a broken black line with short intervals marked A-B on the map numbered Part 1 annexed to this order, the number of this footpath to be known as BC15/6. Width: 1.6m – 2.0m between Grid Reference ST 7170 6580 and Grid Reference ST 7171 6580.

###### AQ25

A footpath running from point A on Part 2 of the Order Map at Grid Reference ST 7603 6580 on Hampton Row and continuing up steps in a north-easterly direction for a distance of approximately 8m to point B at Grid Reference ST 7604 6580 where the steps end. The footpath continues for a distance of approximately 143m to where it finishes on Restricted Byway AQ193 at point C at Grid Reference ST 7617 6584 and shown by a broken black line with short intervals marked A-B-C on the map numbered Part 2 annexed to this order, the number of this footpath to be known as BC65/1. Width: 1.2m – 2.4m between Grid Reference ST 7603 6580 and Grid Reference ST 7617 6584.

###### AQ27

A footpath running from point A on Part 3 of the Order Map at Grid Reference ST 7635 6590 on the towpath (footpath AQ92d) and crossing a footbridge for a distance of approximately 16m in a south-south-easterly direction to a kissing gate at point B at Grid Reference ST 7636 6589. The footpath continues for a distance of approximately 147m to where it finishes at a kissing gate on Warminster Road at point C at Grid Reference ST 7642 6579 and shown by a broken black line with short intervals marked A-B-C on the map numbered Part 3 annexed to this order, the number of this footpath to be known as BC65/2. Width: 1m between Grid Reference ST 7635 6590 and Grid Reference ST 7642 6579.

###### AQ33

A footpath running from point A on Part 4 of the Order Map at Grid Reference ST 7565 6471 on Pulteney Road and continuing in an easterly direction for a distance of approximately 78m to posts at point B at Grid Reference ST 7573 6471. The footpath continues for a distance of approximately 10m to a barrier and steps at point C at Grid Reference ST 7544 6471. The footpath continues for a distance of approximately 4m up the steps to point D at Grid Reference ST 7545 6471. The footpath continues for a distance of approximately 26m to steps at point E at Grid Reference ST 7577 6471 and continues up the steps for a distance of approximately 8m to where the steps end at point F at Grid Reference ST 7578 6471. The footpath continues for a distance of approximately 8m to where it finishes on the towpath (footpath AQ92c) at point G at Grid Reference ST 7579 6471 and shown by a broken black line with short intervals marked A-B-C-D-E-F-G on the map numbered Part 4 annexed to this order, the number of this footpath to be known as BC54/26. Width: 2.2m – 9.3m between Grid Reference ST 7565 6471 and Grid Reference ST 7579 6471.

###### AQ34a

A footpath running from point A on Part 5 of the Order Map at Grid Reference ST 7579 6463 on the towpath (footpath AQ92c) and continuing in an east-north-easterly direction for a distance of approximately 6m to a footbridge at point B at Grid Reference ST 7580 6463. The footpath continues



across the footbridge for a distance of approximately 4m to point C at Grid Reference ST 7580 6463. The footpath continues for a distance of approximately 39m to where it finishes up a step on Sydney Buildings at point D at Grid Reference ST 7584 6465 and shown by a broken black line with short intervals marked A-B-C-D on the map numbered Part 5 annexed to this order, the number of this footpath to be known as BC54/27. Width: 1.1m – 3.3m between Grid Reference ST 7579 6463 and Grid Reference ST 7584 6465.

#### AQ91a

A footpath running from point A on Part 6 of the Order Map on footpath AQ13c at Grid Reference ST 7170 6580 and following the northern bank of the river Avon in a south-easterly direction for a distance of approximately 67m to point B at Grid Reference ST 7172 6573 at footpath AQ91b which continues for a distance of approximately 35m to point C at Grid Reference ST 7174 6570 to where footpath AQ91a resumes again. The footpath continues for a distance of approximately 1648m to point D at Grid Reference ST 7300 6481 to where the direction changes to north-easterly. The footpath continues for a distance of approximately 815m to point E at Grid Reference ST 7372 6514 where the direction changes to south-easterly. The footpath continues for a distance of approximately 1531m through points F and G to where it finishes on Broad Quay at point H at Grid Reference ST 7493 6438 and shown by a broken black line with short intervals marked A-B-C-D-E-F-G-H on the map numbered Part 6 annexed to this order, the number of this footpath to be known as BCRIV/1. Width: 1.0m – 6.5m between Grid Reference ST 7170 6580 and Grid Reference ST 7493 6438.

#### AQ91c

A footpath running from point A on Part 7 of the Order Map on Lower Bristol Road at Grid Reference ST 7506 6431 and following the southern bank of the river Avon down steps in a north-easterly direction for a distance of approximately 3m to where the steps finish at point B at Grid Reference ST 7506 6431. The footpath continues for a distance of approximately 2m to point C at Grid Reference ST 7506 6431 where the direction changes to east-south-easterly. The footpath continues for a distance of approximately 331m to bollards at point D at Grid Reference ST 7538 6428 where it changes direction to northerly. The footpath continues for a distance of approximately 198m to where it finishes on Spring Gardens Road at point E at Grid Reference ST 7541 6447 and shown by a broken black line with short intervals marked A-B-C-D-E on the map numbered Part 7 annexed to this order, the number of this footpath to be known as BCRIV/2. Width: 1.7m – 6.7m between Grid Reference ST 7506 6431 and Grid Reference ST 7541 6447.

#### AQ91d

A footpath running from point A on Part 8 of the Order Map on Spring Gardens Road at a bollard at Grid Reference ST 7541 6458 and following the eastern bank of the river Avon in a northerly direction for a distance of approximately 135m to where it finishes on public footpath BC54/11 at point B at Grid Reference ST 7538 6471 and shown by a broken black line with short intervals marked A-B on the map numbered Part 8 annexed to this order, the number of this footpath to be known as BCRIV/3. Width: 2.4m – 3.3m between Grid Reference ST 7541 6458 and Grid Reference ST 7538 6471.

#### AQ92a

A footpath running from point A on Part 9 of the Order Map on the river path (AQ91c) at Grid Reference ST 7538 6428 and following the southern bank of the Kennet and Avon Canal in an easterly direction for a distance of approximately 166m through points B and C to steps at point D at Grid Reference ST 7554 6426. The footpath continues for a distance of approximately 10m to where the steps finish at point E at Grid Reference ST 7555 6426. ~~The footpath continues in a northerly~~

Re The footpath continues south and then north-west for a distance of approx. 12 m (on the southern  
wh side of the steps) to finish on the footway of Pulteney Road at point X at Grid Reference ST 7554  
apf 6426 and shown by a broken black line with short intervals marked A-B-C-D-E-X on the map  
ST numbered Part 9 annexed to this order, the number of this footpath to be known as BCTOW/1.  
Width 1.2m – 7.1m between Grid Reference ST 7538 6428 and Grid Reference ST 7554 6426



~~the map numbered Part 9 annexed to this order, the number of this footpath to be known as BCTOW/1. Width: 0.76m – 7.1m between Grid Reference ST 7538 6428 and Grid Reference ST 7555 6427.~~

AQ92b

A footpath running from point A on Part 10 of the Order Map on Pulteney Road at Grid Reference ST 7555 6427 and following the northern bank of the Kennet and Avon Canal in an east-south-easterly direction for a distance of approximately 35m to where the direction changes to north-easterly at point B at Grid Reference ST 7559 6427. The footpath continues for a distance of approximately 279m to where it finishes on Pulteney Gardens at point C at Grid Reference ST 7576 6447 and shown by a broken black line with short intervals marked A-B-C on the map numbered Part 10 annexed to this order, the number of this footpath to be known as BCTOW/2. Width: 1.2m – 3.9m between Grid Reference ST 7555 6427 and Grid Reference ST 7576 6447.

AQ92c

A footpath running from point A on Part 11 of the Order Map on Pulteney Gardens at Grid Reference ST 7577 6448 and following the western bank of the Kennet and Avon Canal in a northerly direction for a distance of approximately 437m through point B to steps at point C at Grid Reference ST 7581 6490. The footpath continues in a westerly direction for a distance of approximately 3m up the steps to where it finishes on Bathwick Hill at point D at Grid Reference ST 7580 6490 and shown by a broken black line with short intervals marked A-B-C-D on the map numbered Part 11 annexed to this order, the number of this footpath to be known as BCTOW/3. Width: 1.2m – 5.0m between Grid Reference ST 7577 6448 and Grid Reference ST 7580 6490.

AQ92d & BQ44

A footpath running from point A on Part 12 of the Order Map on Bathwick Hill at Grid Reference ST 7583 6492 and following the eastern bank of the Kennet and Avon Canal in a northerly direction for a distance of approximately 315m to point B at Grid Reference ST 7589 6521 to where the direction changes to south-westerly. The footpath continues for a distance of approximately 18m to point C at Grid Reference ST 7582 6520 where the direction changes to southerly. The footpath continues for a distance of approximately 25m to point D at Grid Reference ST 7588 6518 where the direction changes to northerly. The footpath continues along the western bank of the Kennet and Avon Canal for a distance of approximately 669m through points E, F G and H to point I at Grid Reference ST 7606 6578 where it changes direction. The footpath continues for a distance of approximately 319m in a north-easterly direction to where it finishes on public footpath BA1/5 at point J at Grid Reference ST 7635 6590 and shown by a broken black line with short intervals marked A-B-C-D-E-F-G-H-I-J on the map numbered Part 12 annexed to this order, the number of this footpath to be known as BCTOW/4. Width: 1.1m – 3.9m between Grid Reference ST 7583 6492 and Grid Reference ST 7635 6590.

AQ193

~~A restricted byway running from point A on Part 13 of the Order Map on the towpath (footpath AQ92d) at Grid Reference ST 7610 6580 and continuing in a north-easterly direction for a distance of approximately 288m to where it finishes on public footpath BA1/1 at point B at Grid Reference ST 7633 6596 and shown by a bold broken line and small arrowheads marked A-B on the map numbered Part 13 annexed to this order, the number of this restricted byway to be known as BC65/3. Width: 1.3m – 7.8m between Grid Reference ST 7610 6580 and Grid Reference ST 7633 6596.~~

AQ362

A footpath running from point A on Part 14 of the Order Map on footpath BQ43 at Grid Reference ST 7586 6546 and continuing in a north-easterly direction for a distance of approximately 108m to staggered barriers at point B at Grid Reference ST 7595 6551. The footpath continues for a distance of approximately 5m to where it finishes on Darlington Road at point C at Grid Reference ST 7596 6552 and shown by a broken black line with short intervals marked A-B-C on the map numbered Part 14



annexed to this order, the number of this footpath to be known as BC55/12. Width: 1.7m – 15.8m between Grid Reference ST 7586 6546 and Grid Reference ST 7596 6552.

AQ445

A footpath running from point A on Part 15 of the Order Map on Pulteney Gardens at Grid Reference ST 7576 6453 and continuing in a south-south-westerly direction for a distance of approximately 49m to point B at Grid Reference ST 7575 6448 where the direction changes to easterly. The footpath continues up steps for a distance of approximately 1m to point C at Grid Reference ST 7575 6448. The footpath continues for a distance of approximately 6m to point D at Grid Reference ST 7576 6448 where the direction changes to southerly. The footpath continues for a distance of approximately 6m to point E at Grid Reference ST 7576 6447 where the direction changes to north-easterly. The footpath continues for a distance of approximately 4m up steps to where it finishes on Pulteney Gardens at point F at Grid Reference ST 7576 6447 and shown by a broken black line with short intervals marked A-B-C-D-E-F on the map numbered Part 15 annexed to this order, the number of this footpath to be known as BC54/29. Width: 1.0m – 2.9m between Grid Reference ST 7576 6453 and Grid Reference ST 7576 6447.

BQ43

A footpath running from point A on Part 16 of the Order Map on Beckford Road at Grid Reference ST 7585 6545 and continuing in a north-north-easterly direction for a distance of approximately 44m to where it finishes on the towpath (footpath AQ92d) at point B at Grid Reference ST 7588 6549 and shown by a broken black line with short intervals marked A-B on the map numbered Part 16 annexed to this order, the number of this footpath to be known as BC55/13. Width: 2.4m – 4.6m between Grid Reference ST 7585 6545 and Grid Reference ST 7588 6549.

CQ88

A footpath running from point A on Part 17 of the Order Map on the river path (footpath AQ91c) at Grid Reference ST 7541 6444 and continuing in a north-easterly direction for a distance of approximately 62m to where it finishes on footpath AQ443 at point B at Grid Reference ST 7546 6448 and shown by a broken black line with short intervals marked A-B on the map numbered Part 17 annexed to this order, the number of this footpath to be known as BC54/30. Width: 1.8m – 11.0m between Grid Reference ST 7541 6444 and Grid Reference ST 7546 6448.

CQ102

A footpath running from point A on Part 18 of the Order Map on Locksbrook Road at Grid Reference ST 7283 6493 and continuing in a southerly direction for a distance of approximately 86m to where it finishes on the river path (footpath AQ91a) at point B at Grid Reference ST 7283 6484 and shown by a broken black line with short intervals marked A-B on the map numbered Part 18 annexed to this order, the number of this footpath to be known as BC24/3. Width: 3.5m – 6.4m between Grid Reference ST 7283 6493 and Grid Reference ST 7283 6484.

CQ114

A footpath running from point A on Part 19 of the Order Map on the towpath (footpath AQ92a) at Grid Reference ST 7549 6427 and continuing in a south-easterly direction for a distance of approximately 43m to where it finishes on Pulteney Road at point B at Grid Reference ST 7553 6426 and shown by a broken black line with short intervals marked A-B on the map numbered Part 19 annexed to this order, the number of this footpath to be known as BC54/28. Width: 1.4m – 6.5m between Grid Reference ST 7549 6427 and Grid Reference ST 7553 6426.

T1

A footpath running from point A on Part 20 of the Order Map on Sydney Road at Grid Reference ST 7589 6524 and continuing in a southerly direction for a distance of approximately 27m to where it finishes on the towpath (footpath AQ92d) at point B at Grid Reference ST 7589 6521 and shown by a



broken black line with short intervals marked A-B on the map numbered Part 20 annexed to this order, the number of this footpath to be known as BC55/14. Width: 3.3m – 4.3m between Grid Reference ST 7589 6524 and Grid Reference ST 7589 6521.

T2

A footpath running from point A on Part 21 of the Order Map on the river path (footpath AQ91a) at Grid Reference ST 7170 6579 and continuing in an easterly direction for a distance of approximately 17m up steps to where it finishes on Newbridge Road at point B at Grid Reference ST 7172 6579 and shown by a broken black line with short intervals marked A-B on the map numbered Part 21 annexed to this order, the number of this footpath to be known as BC15/7. Width: 1.2m – 1.4m between Grid Reference ST 7170 6579 and Grid Reference ST 7172 6579.



**PART II**

Modification of Definitive Statement

Variation of particulars of path or way

A new Statement shall be recorded for AQ13c as follows:

Path Number: AQ13c

**Status:** Footpath  
**Length:** Approximately 12m  
**Ward / Parish:** Newbridge  
**Width:** Varies between 1.6m – 2.0m, as shown shaded on the map included in the Order: Bath and North East Somerset Council, City of Bath Definitive Map and Statement Modification Order (No.9 - River Path and Towpath) 2011

Description of Route				
From		General Direction	To	
County Road or Right of Way	Grid Reference		County Road or Right of Way	Grid Reference
Footpath AQ91a	ST 7170 6580	E	Footpath AQ13b	ST 7171 6580

**General Description:**

A footpath running from the river path (footpath AQ91a) at Grid Reference ST 7170 6580 in an E direction for a distance of approx. 12m to where it finishes on footpath AQ13b at Grid Reference ST 7171 6580.

Non Conclusive Evidence	Conclusive Evidential Provisions	
<b>Survey Date:</b> 12/01/06	<b>Conditions and Limitations</b>	<b>Position</b>
<b>New Path Number:</b> BC15/6 <b>Reason for inclusion:</b> <u>Definitive Map Modification Order</u> to be made under s53(3)(c)(i) Wildlife and Countryside Act 1981. Bath and North East Somerset Council, City of Bath Definitive Map and Statement Modification Order (No.9 - River Path and Towpath) 2011.	None	



Modification of Definitive Statement  
Variation of particulars of path or way  
A new Statement shall be recorded for AQ25 as follows:

Path Number: AQ25

**Status:** Footpath  
**Length:** Approximately 151m  
**Ward / Parish:** Bathwick / Walcot  
**Width:** Varies between 1.2m – 2.4m, as shown shaded on the map included in the Order: Bath and North East Somerset Council, City of Bath Definitive Map and Statement Modification Order (No.9 - River Path and Towpath) 2011.

Description of Route				
From		General Direction	To	
County Road or Right of Way	Grid Reference		County Road or Right of Way	Grid Reference
Hampton Row	ST 7603 6580	NE	Restricted Byway AQ193	ST 7617 6584

**General Description:**

A footpath running from Hampton Row at Grid Reference ST 7603 6580 and continuing up steps in a NE direction for a distance of approx. 8m to Grid Reference ST 7604 6580 to where the steps end. The footpath continues for a distance of approx. 143m to where it finishes on Restricted Byway AQ193 at Grid Reference ST 7617 6584.

Non Conclusive Evidence	Conclusive Evidential Provisions	
<b>Survey Date:</b> 14/08/08, 02/03/10 & 26/07/10	Conditions and Limitations	Position
<b>New Path Number:</b> BC65/1 <b>Reason for inclusion:</b> <u>Definitive Map Modification Order</u> to be made under s53(3)(c)(i) Wildlife and Countryside Act 1981. Bath and North East Somerset Council, City of Bath Definitive Map and Statement Modification Order (No.9 - River Path and Towpath) 2011.	None	



Modification of Definitive Statement  
Variation of particulars of path or way  
A new Statement shall be recorded for AQ27 as follows:

**Path Number:** **AQ27**

**Status:** Footpath  
**Length:** Approximately 163m  
**Ward / Parish:** Bathwick  
**Width:** 1.0m between Grid Reference ST 7635 6590 and Grid Reference ST 7642 6579.

Description of Route				
From		General Direction	To	
County Road or Right of Way	Grid Reference		County Road or Right of Way	Grid Reference
Footpath AQ92d	ST 7635 6590	SSE	Warminster Road	ST 7642 6579

**General Description:**

A footpath running from the towpath (footpath AQ92d) at Grid Reference ST 7635 6590 and crossing a footbridge for a distance of approx. 16m in a SSE direction to a kissing gate at Grid Reference ST 7636 6589. The footpath continues for a distance of approx. 147m to where it finishes at a kissing gate on Warminster Road at Grid Reference ST 7642 6579.

Non Conclusive Evidence	Conclusive Evidential Provisions	
<b>Survey Date:</b> 14/04/08	<b>Conditions and Limitations</b>	<b>Position</b>
<b>New Path Number:</b> BC65/2 <b>Reason for inclusion:</b> <u>Definitive Map Modification Order</u> to be made under s53(3)(c)(i) Wildlife and Countryside Act 1981. Bath and North East Somerset Council, City of Bath Definitive Map and Statement Modification Order (No.9 - River Path and Towpath) 2011.	The right of the landowner to erect and maintain a:  Kissing Gate Kissing Gate	ST 7636 6589 ST 7642 6579

Modification of Definitive Statement

Variation of particulars of path or way

A new Statement shall be recorded for AQ33 as follows:

Path Number: AQ33

**Status:** Footpath  
**Length:** Approximately 134m  
**Ward / Parish:** Bathwick  
**Width:** Varies between 2.2m – 9.3m, as shown shaded on the map included in the Order: Bath and North East Somerset Council, City of Bath Definitive Map and Statement Modification Order (No.9 - River Path and Towpath) 2011.

From		Description of Route General Direction	To	
County Road or Right of Way	Grid Reference		County Road or Right of Way	Grid Reference
Pulteney Road	ST 7565 6471	E	Footpath AQ92c	ST 7579 6471

**General Description:**

A footpath running from Pulteney Road at Grid Reference ST 7565 6471 and continuing in an E direction for a distance of approx. 78m to posts at Grid Reference ST 7573 6471. The footpath continues for a distance of approx. 10m to a barrier and steps at Grid Reference ST 7544 6471. The footpath continues for a distance of approx. 4m up the steps to Grid Reference ST 7545 6471. The footpath continues for a distance of approx. 26m to steps at Grid Reference ST 7577 6471 and continues up the steps for a distance of approx. 8m to where the steps end at Grid Reference ST 7578 6471. The footpath continues for a distance of approx. 8m to where it finishes on the towpath (footpath AQ92c) at Grid Reference ST 7579 6471.

Non Conclusive Evidence	Conclusive Evidential Provisions	
<b>Survey Date:</b> 14/04/08	<b>Conditions and Limitations</b>	<b>Position</b>
<b>New Path Number:</b> BC54/26	The right of the landowner to erect and maintain:  Posts Barrier	ST 7573 6471 ST 7574 6471
<b>Reason for inclusion:</b> <u>Definitive Map Modification Order</u> to be made under s53(3)(c)(i) Wildlife and Countryside Act 1981. Bath and North East Somerset Council, City of Bath Definitive Map and Statement Modification Order (No.9 - River Path and Towpath) 2011.		



Modification of Definitive Statement

Variation of particulars of path or way

A new Statement shall be recorded for AQ34a as follows:

Path Number: **AQ34a**

**Status:** Footpath  
**Length:** Approximately 49m  
**Ward / Parish:** Bathwick  
**Width:** Varies between 1.1m – 3.3m, as shown shaded on the map included in the Order: Bath and North East Somerset Council, City of Bath Definitive Map and Statement Modification Order (No.9 - River Path and Towpath) 2011.

Description of Route				
From		General Direction	To	
County Road or Right of Way	Grid Reference		County Road or Right of Way	Grid Reference
Footpath AQ92c	ST 7579 6463	ENE	Sydney Buildings	ST 7584 6465

**General Description:**

A footpath running from the towpath (footpath AQ92c) at Grid Reference ST 7579 6463 and continuing in an ENE direction for a distance of approx. 6m to a footbridge at Grid Reference ST 7580 6463. The footpath continues across the footbridge for a distance of approx. 4m to Grid Reference ST 7580 6463. The footpath continues for a distance of approx. 39m to where it finishes up a step on Sydney Buildings at Grid Reference ST 7584 6465.

Non Conclusive Evidence	Conclusive Evidential Provisions	
Survey Date: 14/04/08	Conditions and Limitations	Position
<b>New Path Number:</b> BC54/27 <b>Reason for inclusion:</b> <u>Definitive Map Modification Order</u> to be made under s53(3)(c)(i) Wildlife and Countryside Act 1981. Bath and North East Somerset Council, City of Bath Definitive Map and Statement Modification Order (No.9 - River Path and Towpath) 2011.	None	

Modification of Definitive Statement

Variation of particulars of path or way

A new Statement shall be recorded for AQ91a as follows:

Path Number: AQ91a

**Status:** Footpath  
**Length:** Approximately 4061m  
**Ward / Parish:** Newbridge, Kingsmead, Abbey  
**Width:** Varies between 1.0m – 6.5m, as described on the map included in the Order: Bath and North East Somerset Council, City of Bath Definitive Map and Statement Modification Order (No.9 - River Path and Towpath) 2011.

Description of Route				
From		General Direction	To	
County Road or Right of Way	Grid Reference		County Road or Right of Way	Grid Reference
Footpath AQ13c	ST 7170 6580	SE	Broad Quay	ST 7493 6438

**General Description:**

A footpath running from footpath AQ13c at Grid Reference ST 7170 6580 and following the northern bank of the river Avon in a SE direction for a distance of approx. 67m to Grid Reference ST 7172 6573 at footpath AQ91b which continues for a distance of approx. 35m to Grid Reference ST 7174 6570 to where footpath AQ91a resumes again. The footpath continues for a distance of approx. 1648m to Grid Reference ST 7300 6481 to where the direction changes to NE. The footpath continues for a distance of approx. 815m to Grid Reference ST 7372 6514 where the direction changes to SE. The footpath continues for a distance of approx. 1531m to where it finishes on Broad Quay at Grid Reference ST 7493 6438.

Non Conclusive Evidence	Conclusive Evidential Provisions	
<b>Survey Date:</b> 12/01/06, 16/07/08 & 20/07/10	<b>Conditions and Limitations</b>	<b>Position</b>
<b>New Path Number:</b> BCRIV/1 <b>Reason for inclusion:</b> <u>Definitive Map Modification Order</u> to be made under s53(3)(c)(i) Wildlife and Countryside Act 1981. Bath and North East Somerset Council, City of Bath Definitive Map and Statement Modification Order (No.9 - River Path and Towpath) 2011.	None	



Modification of Definitive Statement

Variation of particulars of path or way

A new Statement shall be recorded for AQ91c as follows:

**Path Number:** **AQ91c**

**Status:** Footpath  
**Length:** Approximately 534m  
**Ward / Parish:** Widcombe  
**Width:** Varies between 1.7m – 6.7m, as shown shaded on the map included in the Order: Bath and North East Somerset Council, City of Bath Definitive Map and Statement Modification Order (No.9 - River Path and Towpath) 2011.

Description of Route				
From		General Direction	To	
County Road or Right of Way	Grid Reference		County Road or Right of Way	Grid Reference
Lower Bristol Road	ST 7506 6431	NE	Spring Gardens Road	ST 7541 6447

**General Description:**

A footpath running from Lower Bristol Road at Grid Reference ST 7506 6431 and following the southern bank of the river Avon down steps in a NE direction for a distance of approx. 3m to where the steps finish at Grid Reference ST 7506 6431. The footpath continues for a distance of approx. 2m to Grid Reference ST 7506 6431 where the direction changes to ESE. The footpath continues for a distance of approx. 331m to bollards at Grid Reference ST 7538 6428 where it changes direction to N. The footpath continues for a distance of approx. 198m to where it finishes on Spring Gardens Road at Grid Reference ST 7541 6447.

Non Conclusive Evidence	Conclusive Evidential Provisions	
<b>Survey Date:</b> 18/01/06 & 20/07/10	<b>Conditions and Limitations</b>	<b>Position</b>
<b>New Path Number:</b> BCRIV/2	The right of the landowner to erect and maintain:	
<b>Reason for inclusion:</b> Definitive Map Modification Order to be made under s53(3)(c)(i) Wildlife and Countryside Act 1981. Bath and North East Somerset Council, City of Bath Definitive Map and Statement Modification Order (No.9 - River Path and Towpath) 2011.	Bollards	ST 7538 6428

Modification of Definitive Statement

Variation of particulars of path or way

A new Statement shall be recorded for AQ91d as follows:

Path Number: AQ91d

**Status:** Footpath  
**Length:** Approximately 135m  
**Ward / Parish:** Abbey, Widcombe  
**Width:** Varies between 2.4m - 3.3m, as shown shaded on the map included in the Order: Bath and North East Somerset Council, City of Bath Definitive Map and Statement Modification Order (No.9 - River Path and Towpath) 2011.

Description of Route				
From		General Direction	To	
County Road or Right of Way	Grid Reference		County Road or Right of Way	Grid Reference
Spring Gardens Road	ST 7541 6458	N	Public Footpath BC54/11	ST 7538 6471

**General Description:**

A footpath running from Spring Gardens Road at Grid Reference ST 7541 6458 and following the eastern bank of the river Avon in a N direction for a distance of approx. 135m to where it finishes on public footpath BC54/11 at Grid Reference ST 7538 6471.

Non Conclusive Evidence	Conclusive Evidential Provisions	
Survey Date: 18/01/06 & 20/07/10	Conditions and Limitations	Position
<b>New Path Number:</b> BCRIV/3 <b>Reason for inclusion:</b> <u>Definitive Map Modification Order</u> to be made under s53(3)(c)(i) Wildlife and Countryside Act 1981. Bath and North East Somerset Council, City of Bath Definitive Map and Statement Modification Order (No.9 - River Path and Towpath) 2011.	The right of the landowner to erect and maintain:  Bollard	ST 7541 6458



Modification of Definitive Statement  
 Variation of particulars of path or way  
 A new Statement shall be recorded for AQ92a as follows:

Path Number: **AQ92a**

**Status:** Footpath  
**Length:** Approximately ~~193m~~ **188m**  
**Ward / Parish:** Widcombe  
**Width:** Varies between ~~0.76m~~ **1.2m** – 7.1m, as described on the map included in the Order: Bath and North East Somerset Council, City of Bath  
 Definitive Map and Statement Modification Order (No.9 - River Path and Towpath) 2011.

From		Description of Route General Direction	To	
County Road or Right of Way	Grid Reference		County Road or Right of Way	Grid Reference
Footpath AQ91c	ST 7538 6428	ENE	<b>Pulteney Road</b> <del>Footpath AQ92b</del>	ST 7555 642 <b>6</b>

**General Description:**

A footpath running from the river path (footpath AQ91c) at Grid Reference ST 7538 6428 and following the southern bank of the Kennet and Avon Canal in an E direction for a distance of approx. 166m to steps at Grid Reference ST 7554 6426. The footpath continues for a distance of approx. 10m to where the steps finish at Grid Reference ST 7555 6426. ~~The footpath continues in a N direction for a distance of approx. 3m to a footbridge across a lock gate at Grid Reference ST 7555 6426. The footpath crosses the lock gate for a distance of approx. 9m to where it ends at Grid Reference ST 7555 6427. The footpath continues for a distance of approx. 5m to where it finishes on the towpath (footpath AQ92b) at Grid Reference ST 7555 6427.~~

Conclusive Evidential Provisions		
Non Conclusive Evidence	Conditions and Limitations	Position
<b>Survey Date:</b> 14/08/08, 26/07/08 & 23/09/10 <b>New Path Number:</b> BCTOW/1 <b>Reason for inclusion:</b> Definitive Map Modification Order to be made under s53(3)(c)(i) Wildlife and Countryside Act 1981. Bath and North East Somerset Council, City of Bath Definitive Map and Statement Modification Order (No.9 - River Path and Towpath) 2011.	<b>Lock Gate</b> <del>The continuation of the footpath across the lock gate is subject to the lock gate being closed and is subject to the right of the landowner to maintain and operate the lock.</del> <b>NONE</b>	<del>ST 7555 6426</del>

**The footpath continues south and then north-west for a distance of approx. 12m (on the southern side of the steps) to finish on the footway of Pulteney Road at Grid Reference ST 7554 6426**

Modification of Definitive Statement

Variation of particulars of path or way

A new Statement shall be recorded for AQ92b as follows:

Path Number: **AQ92b**

**Status:** Footpath  
**Length:** Approximately 314m  
**Ward / Parish:** Widcombe  
**Width:** Varies between 1.2m – 3.9m, as described on the map included in the Order: Bath and North East Somerset Council, City of Bath  
 Definitive Map and Statement Modification Order (No.9 - River Path and Towpath) 2011.

From		General Direction	To	
County Road or Right of Way	Grid Reference		County Road or Right of Way	Grid Reference
Pulteney Road	ST 7555 6427	NE	Pulteney Gardens	ST 7576 6447

**General Description:**

A footpath running from Pulteney Road at Grid Reference ST 7555 6427 and following the northern bank of the Kennet and Avon Canal in an ESE direction for a distance of approx. 35m to Grid Reference ST 7559 6427 where the direction changes to NE. The footpath continues for a distance of approx. 279m to where it finishes on Pulteney Gardens at Grid Reference ST 7576 6447.

Non Conclusive Evidence	Conclusive Evidential Provisions	
	Conditions and Limitations	Position
<b>Survey Date:</b> 14/08/08, 26/07/08 & 23/09/10 <b>New Path Number:</b> BCTOW/2 <b>Reason for inclusion:</b> <u>Definitive Map Modification Order</u> to be made under s53(3)(c)(i) Wildlife and Countryside Act 1981. Bath and North East Somerset Council, City of Bath Definitive Map and Statement Modification Order (No.9 - River Path and Towpath) 2011.	None	



Modification of Definitive Statement

Variation of particulars of path or way

A new Statement shall be recorded for AQ92c as follows:

Path Number: **AQ92c**

**Status:** Footpath  
**Length:** Approximately 440m  
**Ward / Parish:** Bathwick  
**Width:** Varies between 1.2m – 5.0m, as described on the map included in the Order: Bath and North East Somerset Council, City of Bath  
Definitive Map and Statement Modification Order (No.9 - River Path and Towpath) 2011.

Description of Route				
From		General Direction	To	
County Road or Right of Way	Grid Reference		County Road or Right of Way	Grid Reference
Pulteney Gardens	ST 7577 6448	N	Bathwick Hill	ST 7580 6490

**General Description:**

A footpath running from Pulteney Gardens at Grid Reference ST 7577 6448 and following the western bank of the Kennet and Avon Canal in a N direction for a distance of approx. 437m to steps at Grid Reference ST 7581 6490. The footpath continues in a W direction for a distance of approx. 3m up the steps to where it finishes on Bathwick Hill at Grid Reference ST 7580 6490.

Non Conclusive Evidence	Conclusive Evidential Provisions	
Survey Date: 14/08/08 & 26/07/10	Conditions and Limitations	Position
<b>New Path Number:</b> BCTOW/3 <b>Reason for inclusion:</b> <u>Definitive Map Modification Order</u> to be made under s53(3)(c)(i) Wildlife and Countryside Act 1981. Bath and North East Somerset Council, City of Bath Definitive Map and Statement Modification Order (No.9 - River Path and Towpath) 2011.	None	

Modification of Definitive Statement  
Variation of particulars of path or way

A new Statement shall be recorded for AQ92d & BQ44 as follows:

**Path Number:** AQ92d & BQ44

**Status:** Footpath  
**Length:** Approximately 1346m  
**Ward / Parish:** Bathwick  
**Width:** Varies between 1.1m - 3.9m, as shown shaded on the map included in the Order: Bath and North East Somerset Council, City of Bath Definitive Map and Statement Modification Order (No.9 - River Path and Towpath) 2011.

Description of Route				
From		General Direction	To	
County Road or Right of Way	Grid Reference		County Road or Right of Way	Grid Reference
Bathwick Hill	ST 7583 6492	N	Public Footpath BA1/5	ST 7635 6590

**General Description:**

A footpath running from Bathwick Hill at Grid Reference ST 7583 6492 and following the eastern bank of the Kennet and Avon Canal in a N direction for a distance of approx. 315m to Grid Reference ST 7589 6521 to where the direction changes to SW. The footpath continues for a distance of approx. 18m to Grid Reference ST 7582 6520 where the direction changes to S. The footpath continues for a distance of approx. 25m to Grid Reference ST 7588 6518 where the direction changes to N. The footpath continues along the western bank of the Kennet and Avon Canal for a distance of approx. 669m to Grid Reference ST 7606 6578 where it changes direction. The footpath continues for a distance of approx. 319m in a NE direction to where it finishes on public footpath BA1/5 at Grid Reference ST 7635 6590.

Non Conclusive Evidence	Conclusive Evidential Provisions	
<b>Survey Date:</b> 14/08/08 & 26/07/10	<b>Conditions and Limitations</b>	<b>Position</b>
<b>New Path Number:</b> BCTOW/4 <b>Reason for inclusion:</b> <u>Definitive Map Modification Order</u> to be made under s53(3)(c)(i) Wildlife and Countryside Act 1981. Bath and North East Somerset Council, City of Bath Definitive Map and Statement Modification Order (No.9 - River Path and Towpath) 2011.	None	



Modification of Definitive Statement

Variation of particulars of path or way

A new Statement shall be recorded for AQ193 as follows:

Path Number: **AQ193**

**Status:** ~~Restricted Byway~~ **Footpath**  
**Length:** Approximately 288m  
**Ward / Parish:** Bathwick  
**Width:** Varies between 1.3m – 7.8m, as shown shaded on the map included in the Order: Bath and North East Somerset Council, City of Bath Definitive Map and Statement Modification Order (No.9 - River Path and Towpath) 2011.

Description of Route				
From		General Direction	To	
County Road or Right of Way	Grid Reference		County Road or Right of Way	Grid Reference
Footpath AQ92d	ST 7610 6580	NE	Public Footpath BA1/1	ST 7633 6596

**General Description:**

A ~~restricted byway~~ **Footpath** running from the towpath (footpath AQ92d) at Grid Reference ST 7610 6580 and continuing in a NE direction for a distance of approx. 288m to where it finishes on public footpath BA1/1 at Grid Reference ST 7633 6596.

Non Conclusive Evidence	Conclusive Evidential Provisions	
<b>Survey Date:</b> 14/04/08, 02/03/10 & 26/07/10	<b>Conditions and Limitations</b>	<b>Position</b>
<b>New Path Number:</b> BC65/3 <b>Reason for inclusion:</b> <u>Definitive Map Modification Order</u> to be made under s53(3)(c)(i) Wildlife and Countryside Act 1981. Bath and North East Somerset Council, City of Bath Definitive Map and Statement Modification Order (No.9 - River Path and Towpath) 2011.	None	

Modification of Definitive Statement  
Variation of particulars of path or way  
A new Statement shall be recorded for AQ362 as follows:

Path Number: **AQ362**

**Status:** Footpath  
**Length:** Approximately 113m  
**Ward / Parish:** Bathwick  
**Width:** Varies between 1.7m – 15.8m, as shown shaded on the map included in the Order: Bath and North East Somerset Council, City of Bath Definitive Map and Statement Modification Order (No.9 - River Path and Towpath) 2011.

From		Description of Route General Direction	To	
County Road or Right of Way	Grid Reference		County Road or Right of Way	Grid Reference
Footpath BQ43	ST 7586 6546	NE	Darlington Road	ST 7596 6552

**General Description:**

A footpath running from footpath BQ43 at Grid Reference ST 7586 6546 and continuing in a NE direction for a distance of approx. 108m to staggered barriers at Grid Reference ST 7595 6551. The footpath continues for a distance of approx. 5m to where it finishes on Darlington Road at Grid Reference ST 7596 6552.

Non Conclusive Evidence	Conclusive Evidential Provisions	
<b>Survey Date:</b> 14/04/08	<b>Conditions and Limitations</b>	<b>Position</b>
<b>New Path Number:</b> BC55/12	The right of the landowner to erect and maintain:	
<b>Reason for inclusion:</b> <u>Definitive Map Modification Order</u> to be made under s53(3)(c)(i) Wildlife and Countryside Act 1981. Bath and North East Somerset Council, City of Bath Definitive Map and Statement Modification Order (No.9 - River Path and Towpath) 2011.	Staggered Barriers	ST 7595 6551



Modification of Definitive Statement  
Variation of particulars of path or way  
A new Statement shall be recorded for AQ445 as follows:

Path Number: AQ445

**Status:** Footpath  
**Length:** Approximately 66m  
**Ward / Parish:** Widcombe  
**Width:** Varies between 1.0m – 2.9m, as shown shaded on the map included in the Order: Bath and North East Somerset Council, City of Bath Definitive Map and Statement Modification Order (No.9 - River Path and Towpath) 2011.

Description of Route				
From		General Direction	To	
County Road or Right of Way	Grid Reference		County Road or Right of Way	Grid Reference
Pulteney Gardens	ST 7576 6453	S	Pulteney Gardens	ST 7576 6447

**General Description:**

A footpath running from Pulteney Gardens at Grid Reference ST 7576 6453 and continuing in a SSW direction for a distance of approx. 49m to Grid Reference ST 7575 6448 where the direction changes to E. The footpath continues up steps for a distance of approx. 1m to Grid Reference ST 7575 6448. The footpath continues for a distance of approx. 6m to Grid Reference ST 7576 6448 where the direction changes to S. The footpath continues for a distance of approx. 6m to Grid Reference ST 7576 6447 where the direction changes to NE. The footpath continues for a distance of approx. 4m up steps to where it finishes on Pulteney Gardens at Grid Reference ST 7576 6447.

Non Conclusive Evidence	Conclusive Evidential Provisions	
<b>Survey Date:</b> 14/04/08	<b>Conditions and Limitations</b>	<b>Position</b>
<b>New Path Number:</b> BC54/29 <b>Reason for inclusion:</b> <u>Definitive Map Modification Order</u> to be made under s53(3)(c)(i) Wildlife and Countryside Act 1981. Bath and North East Somerset Council, City of Bath Definitive Map and Statement Modification Order (No.9 - River Path and Towpath) 2011.	None	

Modification of Definitive Statement

Variation of particulars of path or way

A new Statement shall be recorded for BQ43 as follows:

Path Number: **BQ43**

**Status:** Footpath  
**Length:** Approximately 44m  
**Ward / Parish:** Bathwick  
**Width:** Varies between 2.4m – 4.6m, as shown shaded on the map included in the Order: Bath and North East Somerset Council, City of Bath Definitive Map and Statement Modification Order (No.9 - River Path and Towpath) 2011.

Description of Route				
From		General Direction	To	
County Road or Right of Way	Grid Reference		County Road or Right of Way	Grid Reference
Beckford Road	ST 7585 6545	NNE	Footpath AQ92d	ST 7588 6549

**General Description:**

A footpath running from Beckford Road at Grid Reference ST 7585 6545 and continuing in a NNE direction for a distance of approx. 44m to where it finishes on the towpath (footpath AQ92d) at Grid Reference ST 7588 6549.

Non Conclusive Evidence	Conclusive Evidential Provisions	
<b>Survey Date:</b> 14/04/08 & 26/07/10	<b>Conditions and Limitations</b>	<b>Position</b>
<b>New Path Number:</b> BC55/13 <b>Reason for inclusion:</b> <u>Definitive Map Modification Order</u> to be made under s53(3)(c)(i) Wildlife and Countryside Act 1981. Bath and North East Somerset Council, City of Bath Definitive Map and Statement Modification Order (No.9 - River Path and Towpath) 2011.	None	



Modification of Definitive Statement  
Variation of particulars of path or way  
A new Statement shall be recorded for CQ88 as follows:

Path Number: CQ88

**Status:** Footpath  
**Length:** Approximately 62m  
**Ward / Parish:** Widcombe  
**Width:** Varies between 1.8m – 11.0m, as shown shaded on the map included in the Order: Bath and North East Somerset Council, City of Bath Definitive Map and Statement Modification Order (No.9 - River Path and Towpath) 2011.

From		General Direction	To	
County Road or Right of Way	Grid Reference		County Road or Right of Way	Grid Reference
Footpath AQ91c	ST 7541 6444	NE	Footpath AQ443	ST 7546 6448

**General Description:**

A footpath running from the river path (footpath AQ91c) at Grid Reference ST 7541 6444 and continuing in a NE direction for a distance of approx. 62m to where it finishes on footpath AQ443 at Grid Reference ST 7546 6448.

Non Conclusive Evidence	Conclusive Evidential Provisions	
	Conditions and Limitations	Position
<b>Survey Date:</b> 14/04/08 & 20/07/10 <b>New Path Number:</b> BC54/30 <b>Reason for inclusion:</b> <u>Definitive Map Modification Order</u> to be made under s53(3)(c)(i) Wildlife and Countryside Act 1981. Bath and North East Somerset Council, City of Bath Definitive Map and Statement Modification Order (No.9 - River Path and Towpath) 2011.	None	

Modification of Definitive Statement

Variation of particulars of path or way

A new Statement shall be recorded for CQ102 as follows:

Path Number: **CQ102**

**Status:** Footpath  
**Length:** Approximately 86m  
**Ward / Parish:** Newbridge  
**Width:** Varies between 3.5m – 6.4m, as shown shaded on the map included in the Order: Bath and North East Somerset Council, City of Bath Definitive Map and Statement Modification Order (No.9 - River Path and Towpath) 2011.

Description of Route				
From		General Direction	To	
County Road or Right of Way	Grid Reference		County Road or Right of Way	Grid Reference
Locksbrook Road	ST 7283 6493	S	Footpath AQ91a	ST 7283 6484

**General Description:**

A footpath running from Locksbrook Road at Grid Reference ST 7283 6493 and continuing in a S direction for a distance of approx. 86m to where it finishes on the river path (footpath AQ91a) at Grid Reference ST 7283 6484.

Conclusive Evidential Provisions		
Non Conclusive Evidence	Conditions and Limitations	Position
<b>Survey Date:</b> 18/01/06 <b>New Path Number:</b> BC24/3 <b>Reason for inclusion:</b> <u>Definitive Map Modification Order</u> to be made under s53(3)(c)(i) Wildlife and Countryside Act 1981. Bath and North East Somerset Council, City of Bath Definitive Map and Statement Modification Order (No.9 - River Path and Towpath) 2011.	None	



Modification of Definitive Statement  
Variation of particulars of path or way  
A new Statement shall be recorded for CQ114 as follows:

Path Number: CQ114

**Status:** Footpath  
**Length:** Approximately 43m  
**Ward / Parish:** Widcombe  
**Width:** Varies between 1.4m - 6.5m, as shown shaded on the map included in the Order: Bath and North East Somerset Council, City of Bath Definitive Map and Statement Modification Order (No.9 - River Path and Towpath) 2011.

From		Description of Route General Direction	To	
County Road or Right of Way	Grid Reference		County Road or Right of Way	Grid Reference
Footpath AQ92a	ST 7549 6427	SE	Pulteney Road	ST 7553 6426

**General Description:**

A footpath running from the towpath (footpath AQ92a) at Grid Reference ST 7549 6427 and continuing in a SE direction for a distance of approx. 43m to where it finishes on Pulteney Road at Grid Reference ST 7553 6426.

Non Conclusive Evidence	Conclusive Evidential Provisions	
<b>Survey Date:</b> 14/04/08	<b>Conditions and Limitations</b>	<b>Position</b>
<b>New Path Number:</b> BC54/28	None	
<b>Reason for inclusion:</b> Definitive Map Modification Order to be made under s53(3)(c)(i) Wildlife and Countryside Act 1981. Bath and North East Somerset Council, City of Bath Definitive Map and Statement Modification Order (No.9 - River Path and Towpath) 2011.		

Modification of Definitive Statement  
Variation of particulars of path or way  
A new Statement shall be recorded for T1 as follows:

Path Number: T1

**Status:** Footpath  
**Length:** Approximately 27m  
**Ward / Parish:** Bathwick  
**Width:** Varies between 3.3m – 4.3m, as shown shaded on the map included in the Order: Bath and North East Somerset Council, City of Bath Definitive Map and Statement Modification Order (No.9 - River Path and Towpath) 2011.

Description of Route				
From		General Direction	To	
County Road or Right of Way	Grid Reference		County Road or Right of Way	Grid Reference
Sydney Road	ST 7589 6524	S	Footpath AQ92d	ST 7589 6521

**General Description:**

A footpath running from Sydney Road at Grid Reference ST 7589 6524 and continuing in a S direction for a distance of approx. 27m to where it finishes on the towpath (footpath AQ92d) at Grid Reference ST 7589 6521.

Non Conclusive Evidence	Conclusive Evidential Provisions	
<b>Survey Date:</b> 14/04/08	<b>Conditions and Limitations</b>	<b>Position</b>
<b>New Path Number:</b> BC55/14 <b>Reason for inclusion:</b> <u>Definitive Map Modification Order</u> to be made under s53(3)(c)(i) Wildlife and Countryside Act 1981. Bath and North East Somerset Council, City of Bath Definitive Map and Statement Modification Order (No.9 - River Path and Towpath) 2011.	None	



Modification of Definitive Statement

Variation of particulars of path or way

A new Statement shall be recorded for T2 as follows:

Path Number: T2

**Status:** Footpath  
**Length:** Approximately 17m  
**Ward / Parish:** Newbridge  
**Width:** Varies between 1.2m – 1.4m, as shown shaded on the map included in the Order: Bath and North East Somerset Council, City of Bath Definitive Map and Statement Modification Order (No.9 - River Path and Towpath) 2011.

Description of Route				
From		General Direction	To	
County Road or Right of Way	Grid Reference		County Road or Right of Way	Grid Reference
Footpath AQ91a	ST 7170 6579	E	Newbridge Road	ST 7172 6579

**General Description:**

A footpath running from the river path (footpath AQ91a) at Grid Reference ST 7170 6579 and continuing in an E direction for a distance of approx. 17m up steps to where it finishes on Newbridge Road at Grid Reference ST 7172 6579.

Non Conclusive Evidence	Conclusive Evidential Provisions	
Survey Date: 16/07/08 & 27/04/10	Conditions and Limitations	Position
New Path Number: BC15/7 Reason for inclusion: <u>Definitive Map Modification Order</u> to be made under s53(3)(c)(i) Wildlife and Countryside Act 1981. Bath and North East Somerset Council, City of Bath Definitive Map and Statement Modification Order (No.9 - River Path and Towpath) 2011.	None	

# Wildlife & Countryside Act 1981

## Part 1

Bath & North East Somerset Council

Public Footpath AQ13c at Newbridge Ward, Bath. City of Bath Definitive Map and Statement Modification Order (No.9 - River Path and Towpath) 2011

Bath & North East Somerset Council  
Riverside  
Temple Street  
Keynsham  
Bristol BS31 1LA  
Tel 01225 477000

### Key


Footpath to be added to the Definitive Map and Statement. The width of the footpath to be recorded is shown shaded and varies between 1.6m - 2.0m.

Order Map



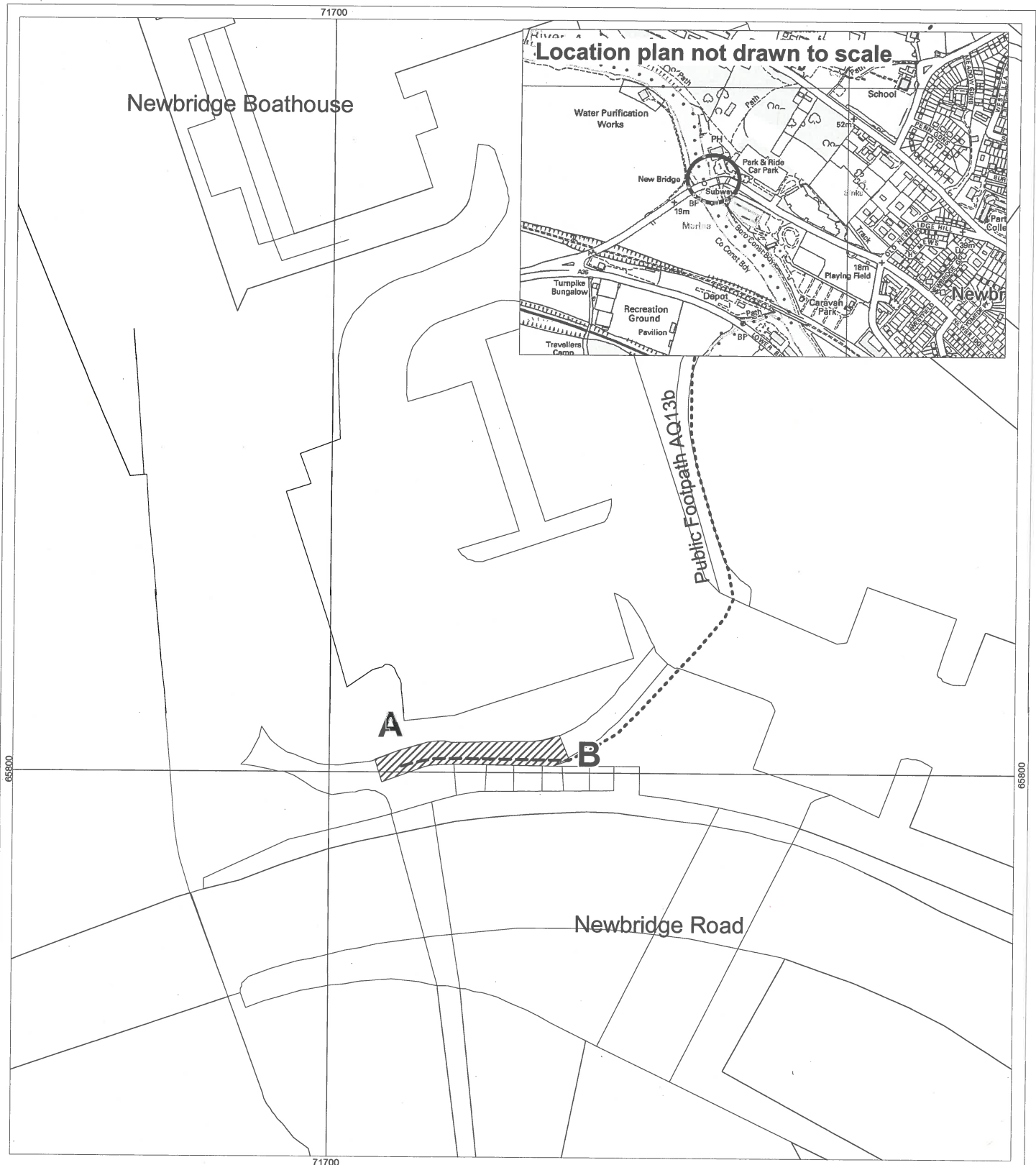
Scale 1:400

Date: Nov 2011

**A**  **B**  
ST 7170 6580 ST 7171 6580

Unaffected public footpath

-----





# Wildlife & Countryside Act 1981

## Part 2


Bath & North East Somerset Council

Public Footpath AQ25 at Bathwick and Walcot Wards, Bath. City of Bath Definitive Map and Statement Modification Order (No.9 - River Path and Towpath) 2011

Bath & North East Somerset Council  
Riverside  
Temple Street  
Keynsham  
Bristol BS31 1LA  
Tel 01225 477000

### Key

Footpath to be added to the Definitive Map and Statement. The width of the footpath to be recorded is shown shaded and varies between 1.2m - 2.4m.

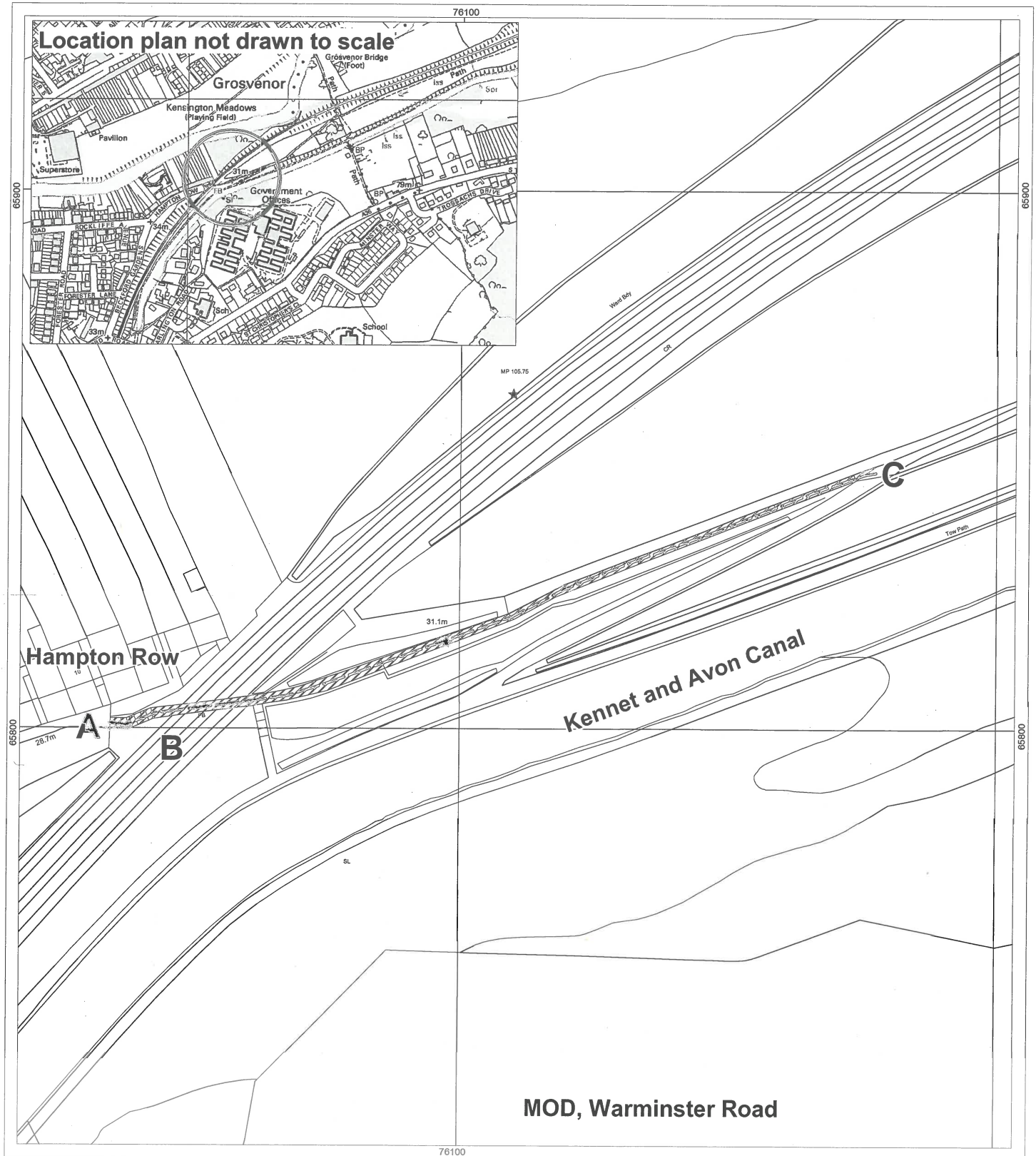
**A**  **C**  
ST 7603 6580 ST 7617 6584

Order Map



Scale 1:1000

Date: Nov 2010



# Wildlife & Countryside Act 1981

## Part 3

Bath & North East Somerset Council

Public Footpath AQ27 at Bathwick Ward, Bath. City of Bath Definitive Map and Statement Modification Order (No.9 - River Path and Towpath) 2011

Bath & North East Somerset Council  
Riverside  
Temple Street  
Keynsham  
Bristol BS31 1LA  
Tel 01225 477000

### Key

Footpath to be added to the Definitive Map and Statement. The width of the footpath to be recorded is 1.0m.

Order Map



Scale 1:1500

Date: Nov 2010

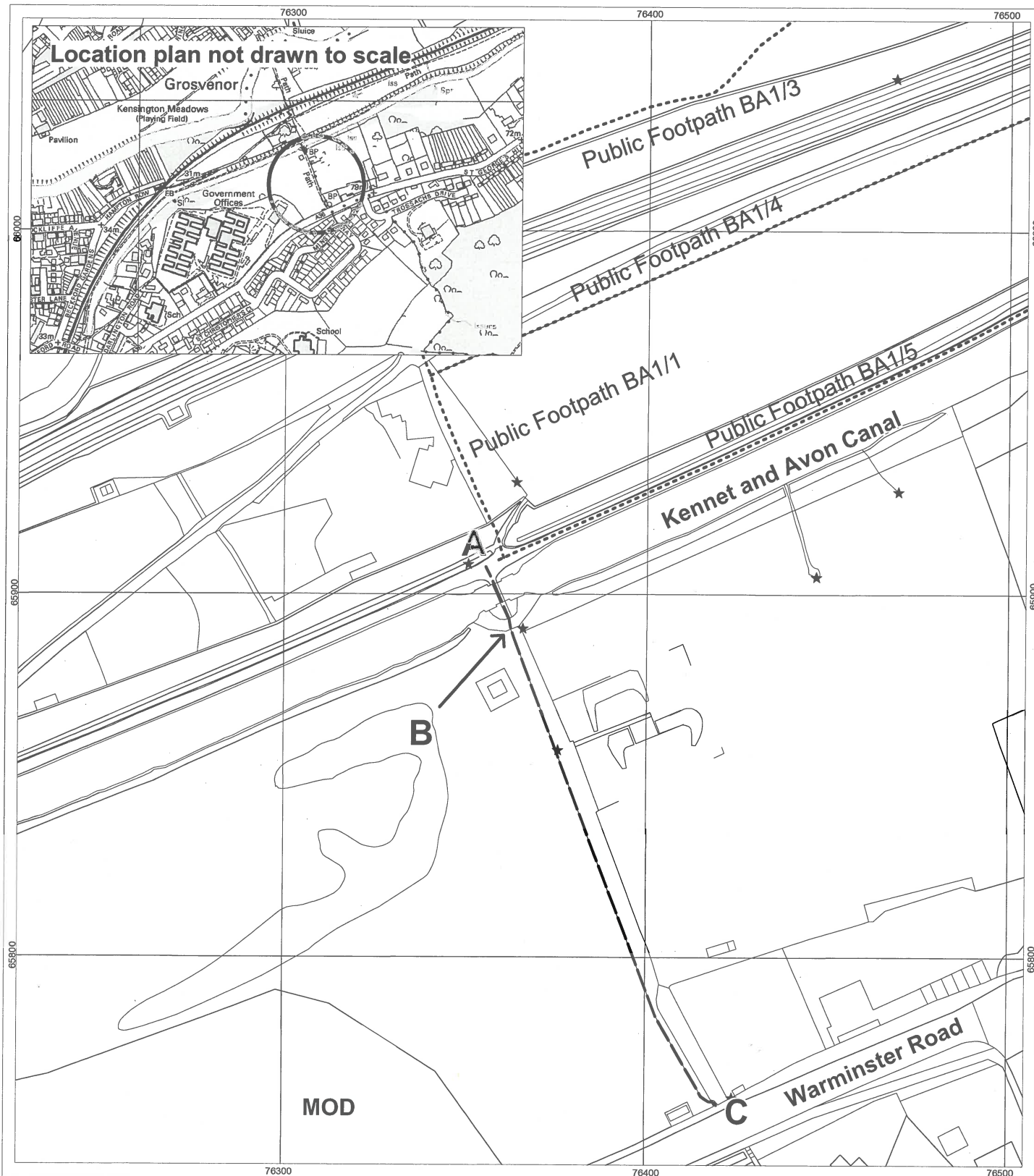
**A** ————— **C**

ST 7635 6590

ST 7642 6579

Unaffected public footpath

-----



**Key**

Footpath to be added to the Definitive Map and Statement. The width of the footpath to be recorded is shown shaded and varies between 2.2m - 9.3m.

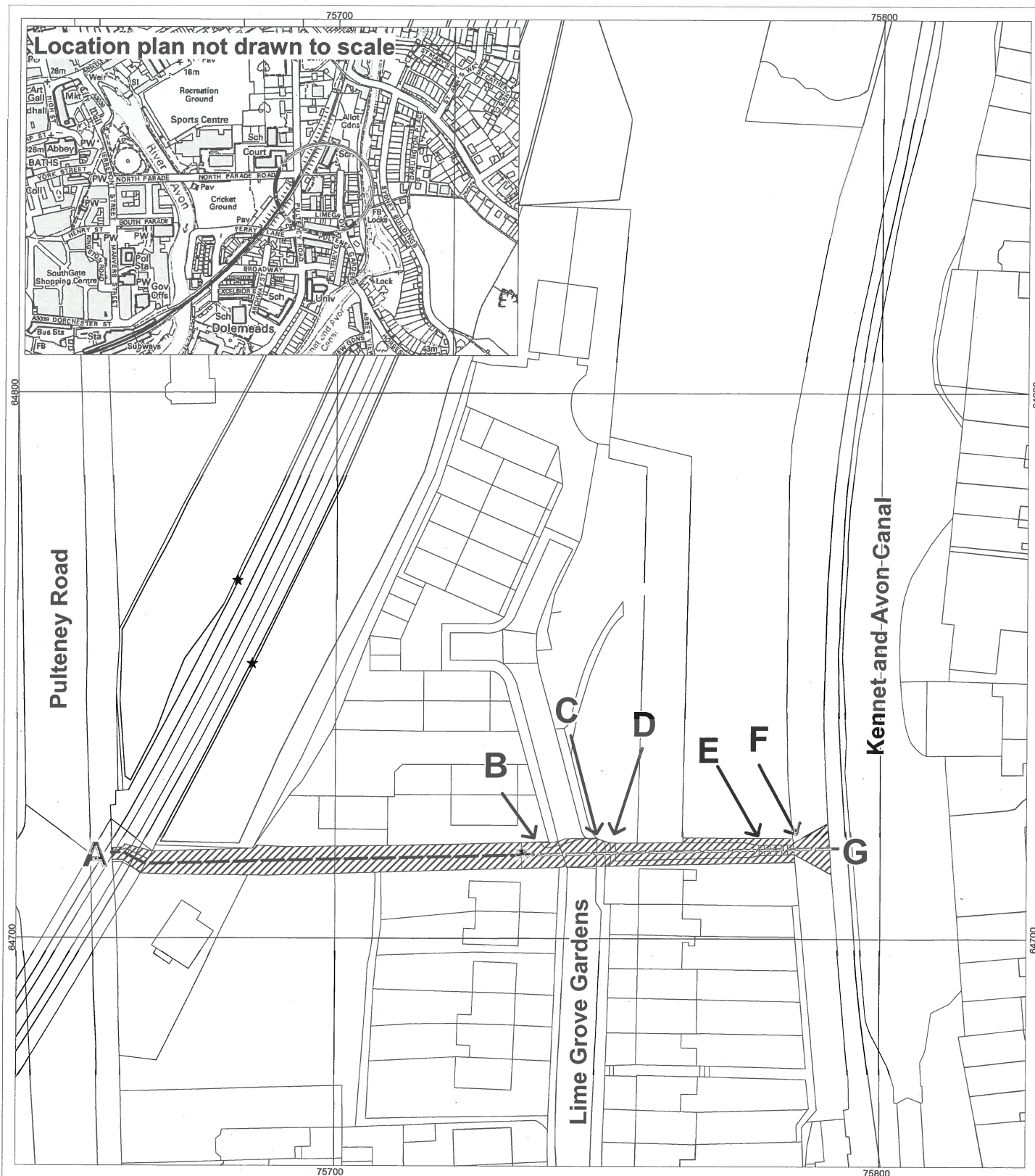
**A**  **G**  
ST 7565 6471 ST 7579 6471

Order Map



Scale 1:1000

Date: Nov 2010





# Wildlife & Countryside Act 1981

## Part 5

Bath & North East Somerset Council

Public Footpath AQ34a at Bathwick Ward, Bath. City of Bath Definitive Map and Statement Modification Order (No.9 - River Path and Towpath) 2011

Bath & North East Somerset Council  
Riverside  
Temple Street  
Keynsham  
Bristol BS31 1LA  
Tel 01225 477000

### Key

Footpath to be added to the Definitive Map and Statement. The width of the footpath to be recorded is shown shaded and varies between 1.1m - 3.3m.

Order Map



Scale 1:1000

Date: Nov 2010

**A**  **D**

ST 7579 6463 ST 7584 6465





Wildlife & Countryside Act 1981

Bath & North East Somerset Council  
Public Footpath AQ91a at Newbridge, Kingsmead and Abbey Wards, Bath. City of Bath Definitive Map and Statement Modification Order (No.9 - River Path and Towpath) 2011

Part 6

Bath & North East Somerset Council  
Riverside, Temple Street,  
Keynsham  
Bristol, BS31 1LA  
Tel 01225 477000

Key

Footpath to be added to the DMS.

**A** ----- **B**  
ST 7170 6580 ST 7493 6438  
**C** ----- **H**  
ST 7174 6570 ST 7493 6438

The width of the footpath to be recorded varies between 1.0m - 6.5m.

Between Point A and Point B the width of the footpath varies between 1.7m - 2.9m

Between Point C and Point F the width of the footpath varies between 1.0m - 3.3m

Between Point F and Point G the width of the footpath varies between 2.4m - 6.5m

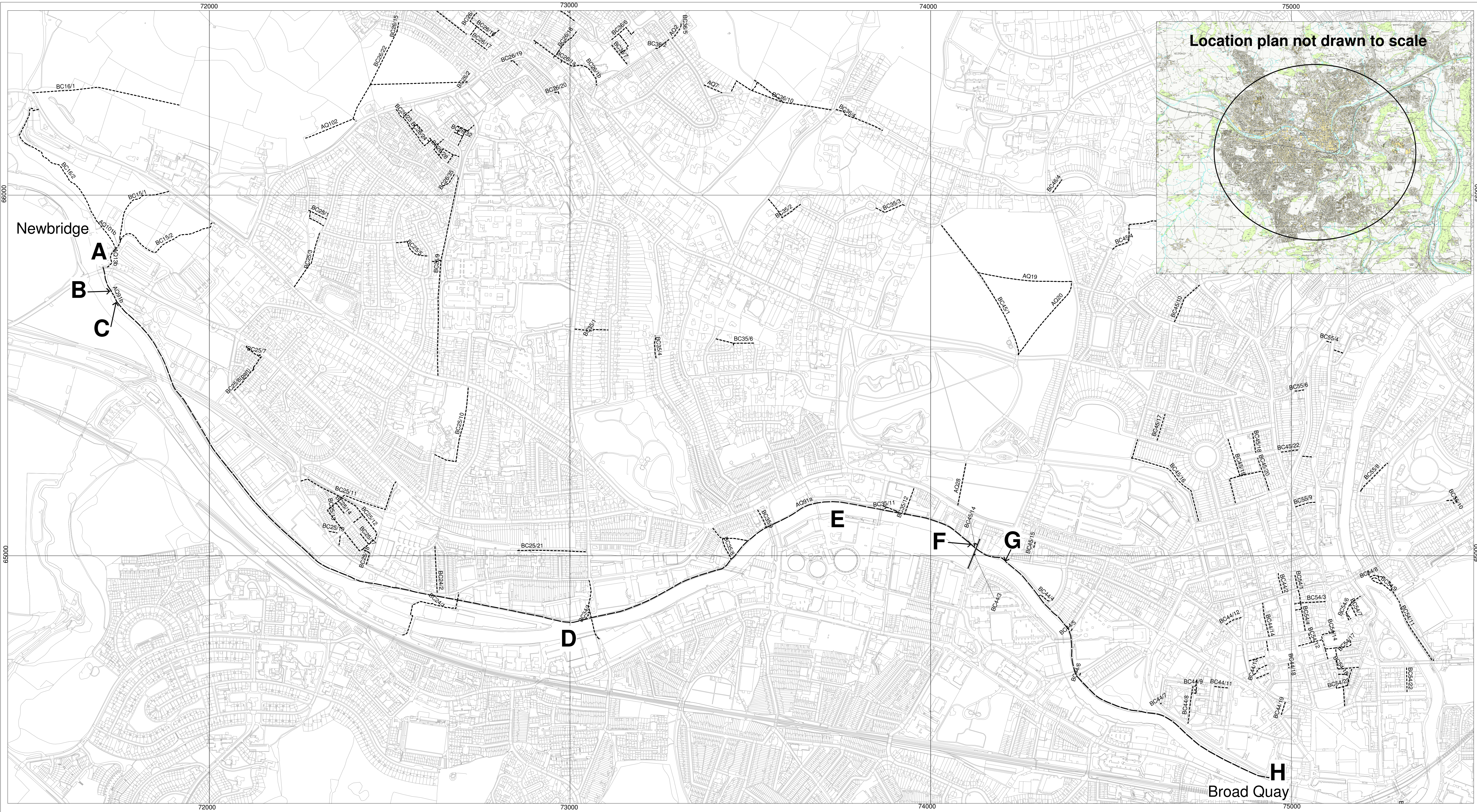
Between Point G and Point H the width of the footpath varies between 1.8m - 4.3m

Unaffected public restricted byway

Unaffected public footpath

Order Map

N  
Scale 1:5000  
Date: Nov 2010





Public Footpath AQ91c at Widcombe Ward, Bath. City of Bath Definitive Map and Statement Modification Order (No.9 - River Path and Towpath) 2011

## Part 7

Bath & North East Somerset Council  
Riverside  
Temple Street  
Keynsham  
Bristol BS31 1LA  
Tel 01225 477000

### Key

Footpath to be added to the Definitive Map and Statement. The width of the footpath to be recorded is shown shaded and varies between 1.7m - 6.7m.

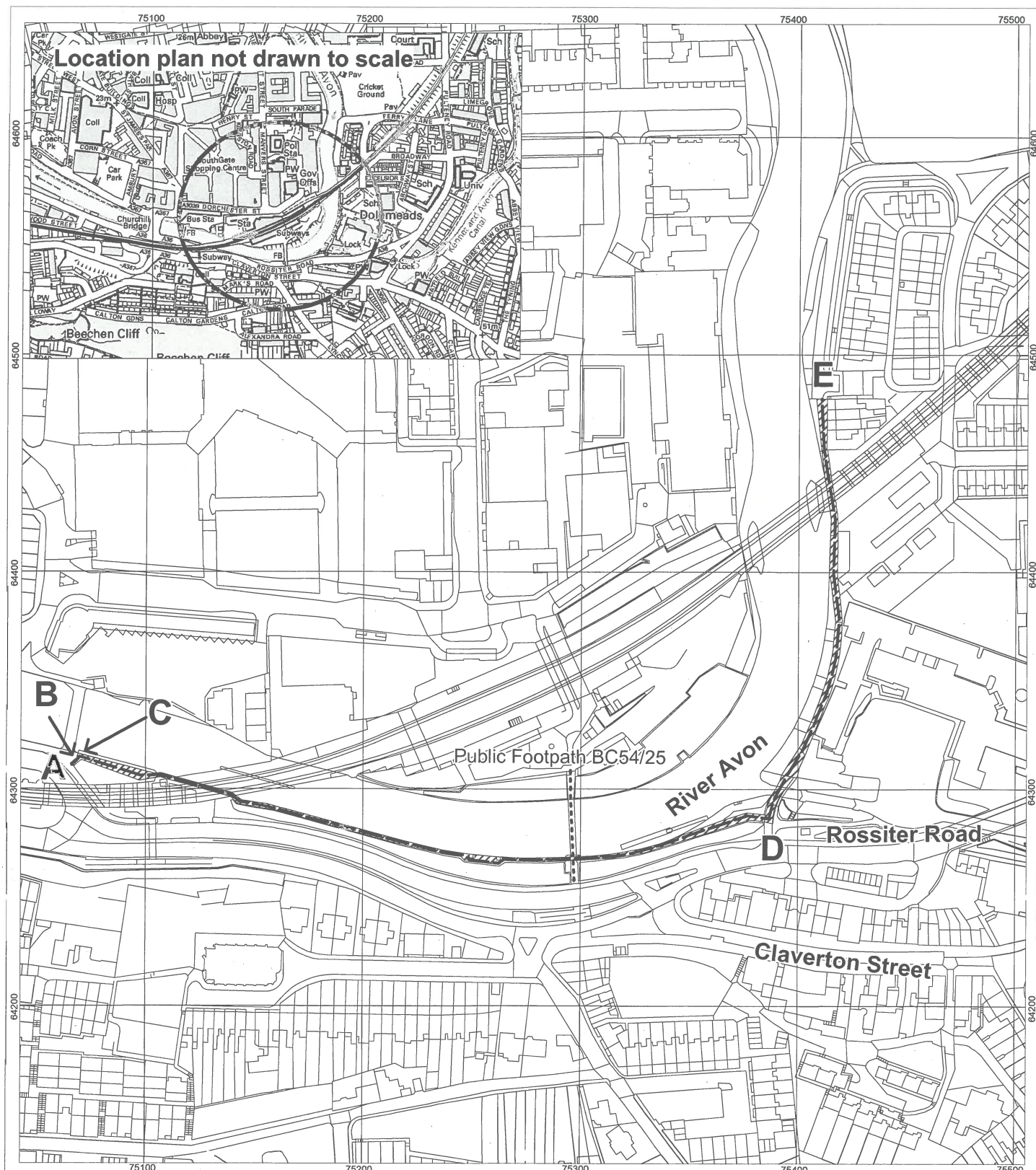
**A**  **E**  
ST 7506 6431 ST 7541 6447

### Unaffected public footpath

Scale 1:2500  
Date: Nov 2010



## Order Map





# Wildlife & Countryside Act 1981

## Part 8

Bath & North East Somerset Council

Public Footpath AQ91d at Abbey and Widcombe Wards, Bath. City of Bath Definitive Map and Statement Modification Order (No.9 - River Path and Towpath) 2011


Bath & North East Somerset Council  
Riverside  
Temple Street  
Keynsham  
Bristol BS31 1LA  
Tel 01225 477000

### Key

Footpath to be added to the Definitive Map and Statement. The width of the footpath to be recorded is shown shaded and varies between 2.4m - 3.3m.

Order Map

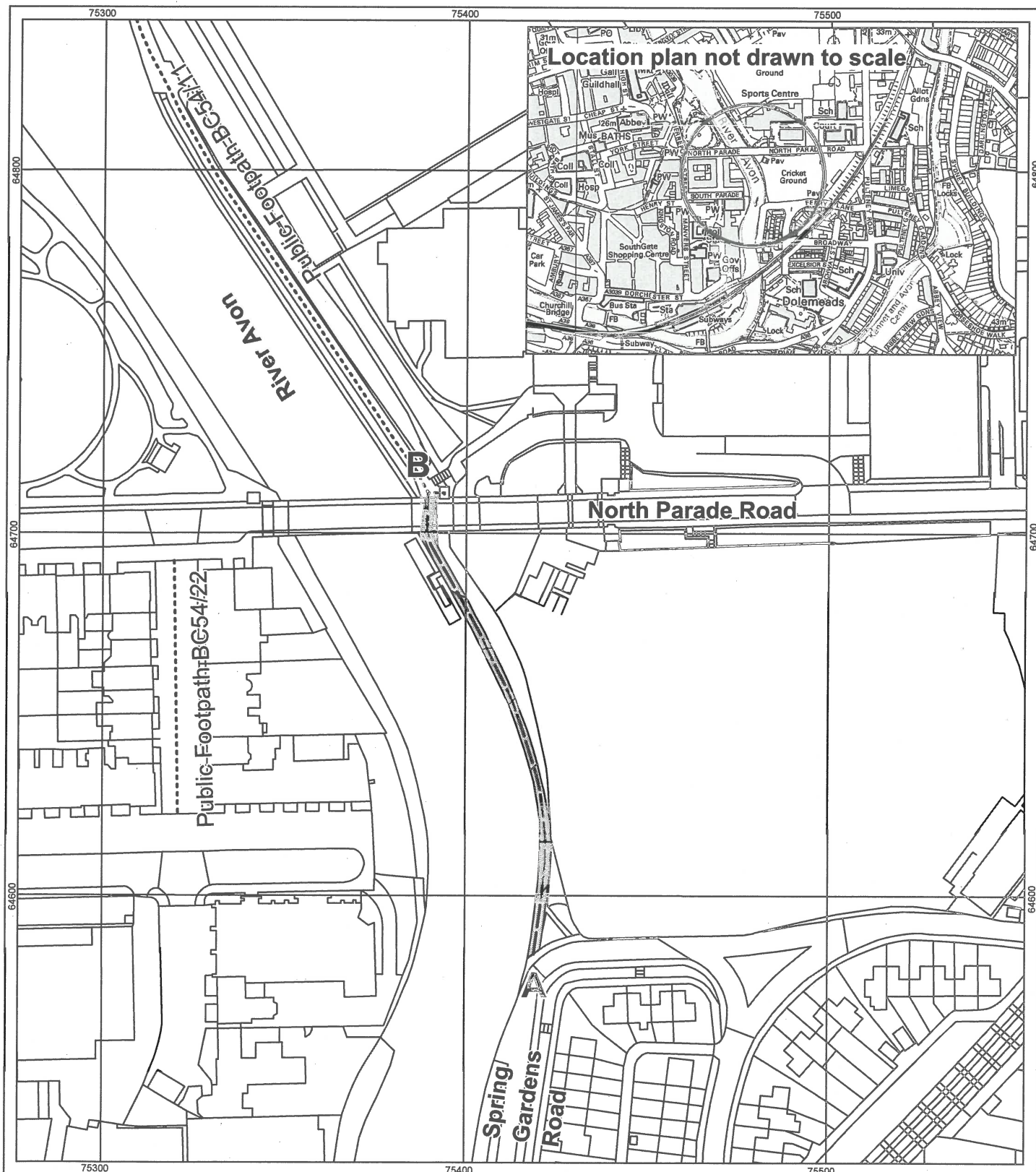


**A**  **B**  
ST 7541 6458 ST 7538 6471

Unaffected public footpath  
-----

Scale 1:1500

Date: Nov 2010



# Wildlife & Countryside Act 1981

## Part 9

Bath & North East Somerset Council  
Riverside  
Temple Street  
Keynsham  
Bristol BS31 1LA  
Tel 01225 477000

Bath & North East Somerset Council

Public Footpath AQ92a at Widcombe Ward, Bath. City of Bath Definitive Map  
and Statement Modification Order (No.9 - River Path and Towpath) 2011

**Key** Footpath to be added to the Definitive Map and Statement.

A ----- ~~HD~~ --- X

ST 7538 6428 ST 7555 6427

Order Map



Scale 1:1250  
Date: Nov 2010

The width of the footpath to be recorded varies between ~~0.76m~~ <sup>1.2m</sup> - 7.1m.

Between Point A and Point B the width of the footpath varies between 2.1m - 7.1m

Between Point B and Point C the width of the footpath varies between 1.5m - 3.0m

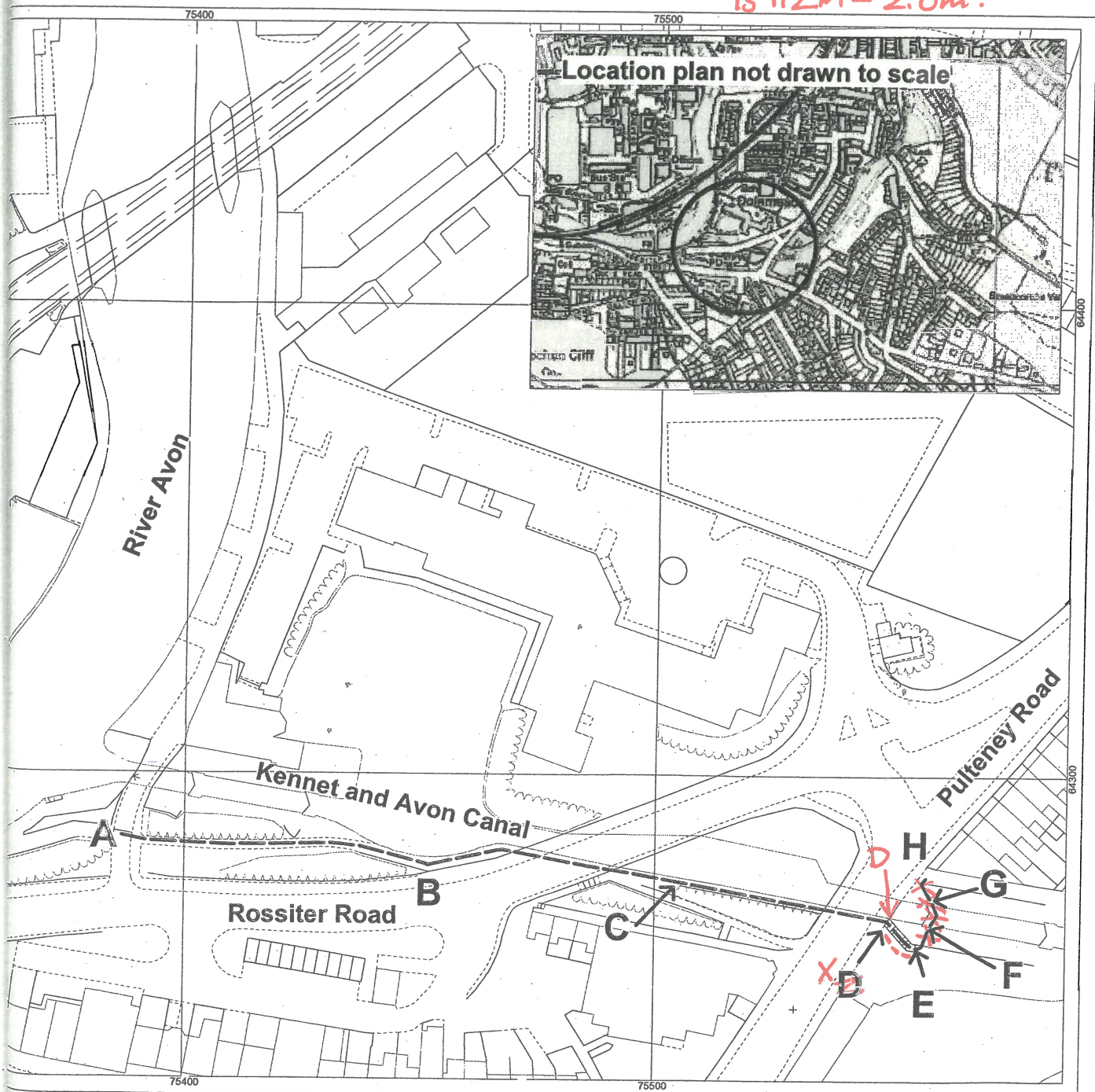
Between Point C and Point E the width of the footpath is 1.6m

~~Between Point E and Point F the width of the footpath is 1.8m~~

~~Between Point F and Point G the width of the footpath is 0.76m across the lock gate.~~

~~Between Point G and Point H the width of the footpath is 1.8m~~

Between Point E and Point  
X the width of the footpath  
is 1.2m - 2.0m.





# Wildlife & Countryside Act 1981

## Part 10

Bath & North East Somerset Council

Public Footpath AQ92b at Widcombe Ward, Bath. City of Bath Definitive Map  
and Statement Modification Order (No.9 - River Path and Towpath) 2011

Bath & North East Somerset Council  
Riverside  
Temple Street  
Keynsham  
Bristol BS31 1LA  
Tel 01225 477000

**Key** Footpath to be added to the Definitive Map and Statement.

Order Map

**A** ————— **C**

ST 7555 6427 ST 7576 6447



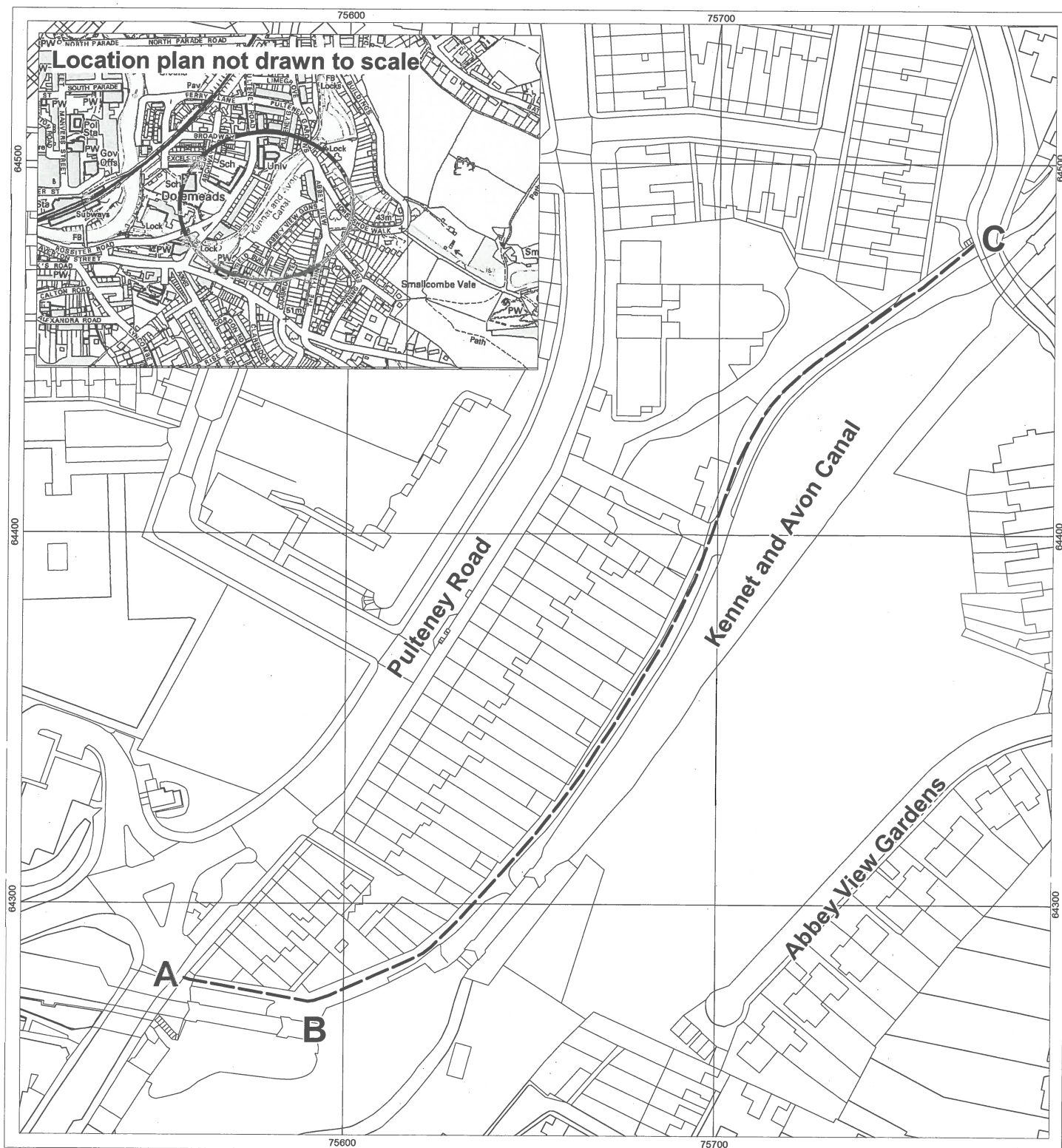
Scale 1:1500

Date: Nov 2010

The width of the footpath to be recorded varies between 1.2m - 3.9m.

Between Point A and Point B the width of the footpath varies between 2.8m - 3.9m

Between Point B and Point C the width of the footpath varies between 2.3m - 2.9m, narrowing to 1.2m at point C





# Wildlife & Countryside Act 1981

## Part 11

Bath & North East Somerset Council

Public Footpath AQ92c at Bathwick Ward, Bath. City of Bath Definitive Map  
and Statement Modification Order (No.9 - River Path and Towpath) 2011

Bath & North East Somerset Council  
Riverside  
Temple Street  
Keynsham  
Bristol BS31 1LA  
Tel 01225 477000

**Key** Footpath to be added to the Definitive Map and Statement.

Order Map

**A** ————— **D**  
ST 7577 6448 ST 7580 6490



The width of the footpath to be recorded varies between 1.2m - 5.0m.

Scale 1:2500

Between Point A and Point B the width of the footpath varies between 4.6m - 5.0m

Date: Nov 2010

Between Point B and Point C the width of the footpath varies between 1.6m - 4.6m

Between Point C and Point D the footpath continues up steps, the width varying between 1.2m - 1.3m



Bath & North East Somerset Council  
Public Footpath AQ92d & BQ44 at Bathwick Ward, Bath. City of Bath Definitive Map  
and Statement Modification Order (No.9 - River Path and Towpath) 2011

Bath & North East Somerset Council  
Riverside, Temple Street,  
Keynsham,  
Bristol, BS31 1LA  
Tel 01225 477000

Footpath to be added to the Definitive Map and Statement.

Unaffected public footpath  
-----

The width of the footpath to be recorded varies between 1.1m - 3.9m.

Between Point A and Point C the width of the footpath varies between 1.1m - 3.9m

Between Point C and Point F the width of the footpath is 1.35m through the tunnel

Between Point F and Point G the width of the footpath varies between 1.2m - 2.8m

Between Point G and Point H the width of the footpath is 1.35m through the tunnel

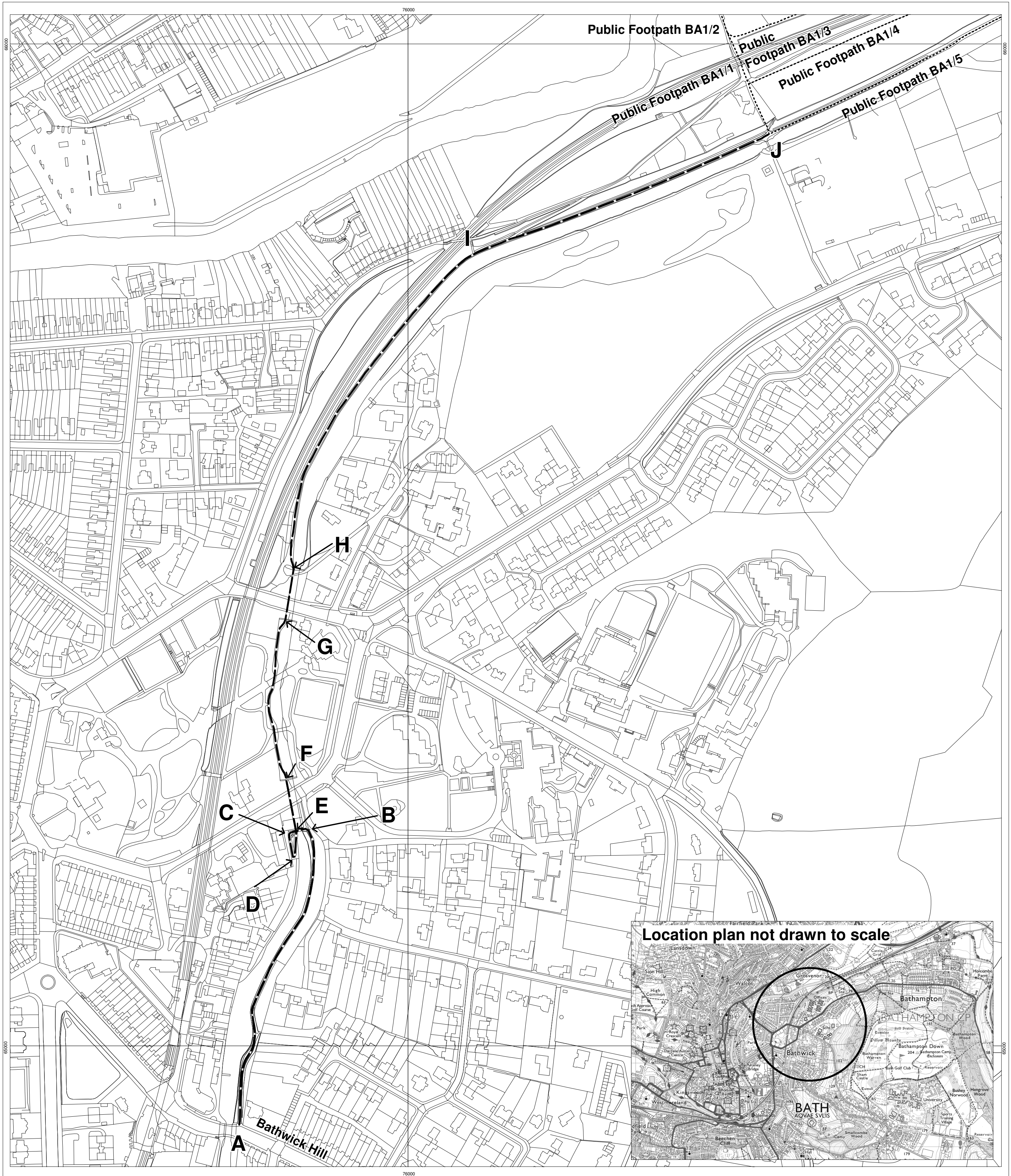
Between Point H and Point J the width of the footpath varies between 2.1m - 3.4m

## Order Map



Scale 1:2500

Date: Nov 2010





# Wildlife & Countryside Act 1981

## Part 13

Bath & North East Somerset Council  
Riverside  
Temple Street  
Keynsham  
Bristol BS31 1LA  
Tel 01225 477000

Bath & North East Somerset Council

Public Restricted Byway AQ193 at Bathwick Ward, Bath. City of Bath Definitive Map  
and Statement Modification Order (No.9 - River Path and Towpath) 2011

### Key

**Footpath**  
Restricted Byway to be added to the Definitive Map and Statement. The width of the  
Restricted Byway to be recorded is shown shaded and varies between 1.3m - 7.8m.

**A**  **B**

Unaffected public footpath

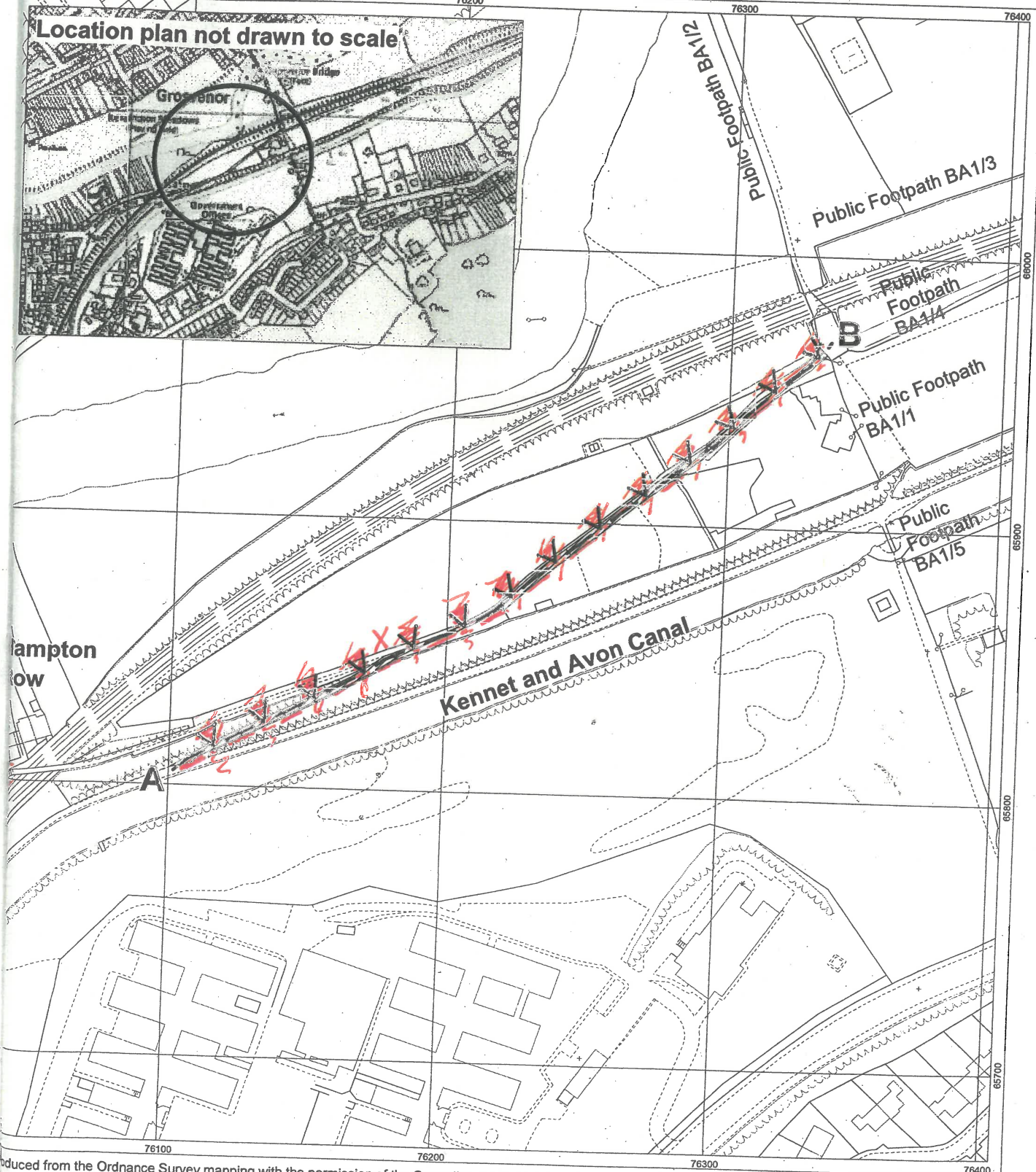
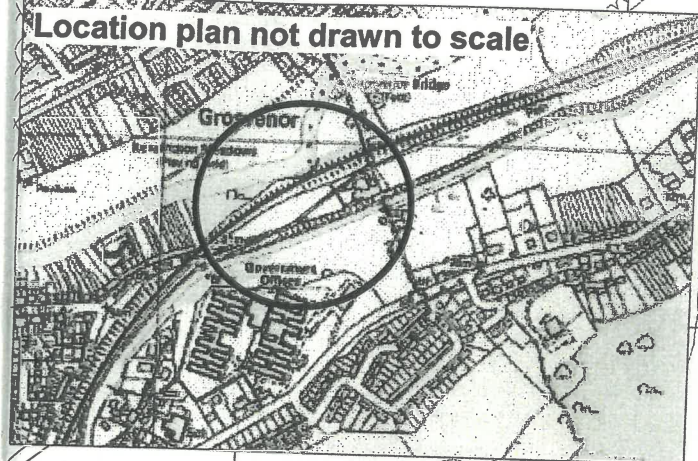
ST 7610 6580 ST 7633 6596

Order Map



Scale 1:2000

Date: Nov 2010





# Wildlife & Countryside Act 1981

## Part 14

Bath & North East Somerset Council

Public Footpath AQ362 at Bathwick Ward, Bath. City of Bath Definitive Map  
and Statement Modification Order (No.9 - River Path and Towpath) 2011

Bath & North East Somerset Council  
Riverside  
Temple Street  
Keynsham  
Bristol BS31 1LA  
Tel 01225 477000

### Key

Footpath to be added to the Definitive Map and Statement. The width of the footpath to be recorded is shown shaded and varies between 1.7m - 15.8m.

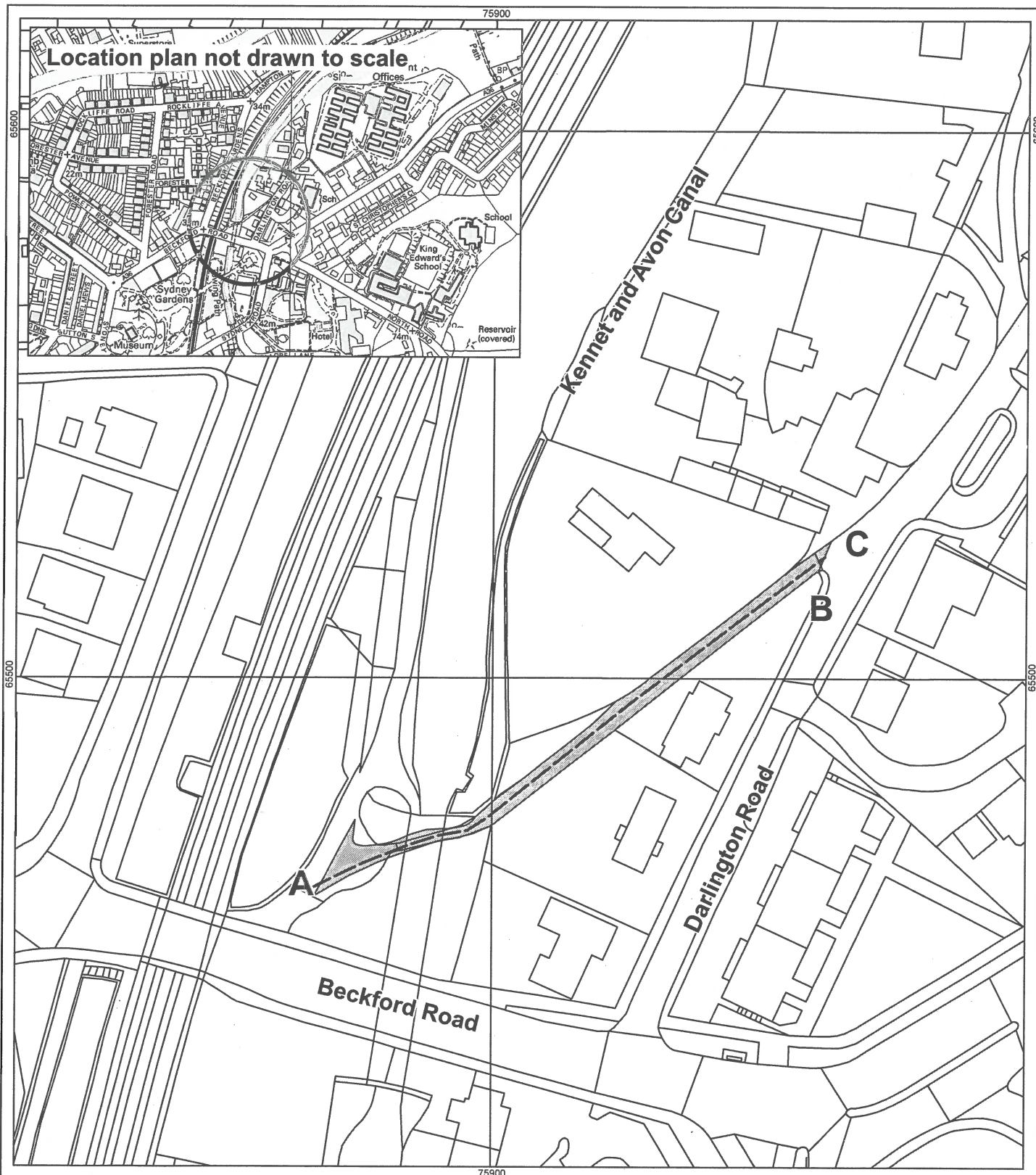
A  C  
ST 7586 6546 ST 7596 6552

Order Map



Scale 1:1000

Date: Nov 2010



# Wildlife & Countryside Act 1981

Bath & North East Somerset Council


Public Footpath AQ445 at Widcombe Ward, Bath. City of Bath Definitive Map  
and Statement Modification Order (No.9 - River Path and Towpath) 2011

## Part 15

Bath & North East Somerset Council  
Riverside  
Temple Street  
Keynsham  
Bristol BS31 1LA  
Tel 01225 477000

### Key

Footpath to be added to the Definitive Map and Statement. The width of the footpath to be recorded is shown shaded and varies between 1.0m - 2.9m.

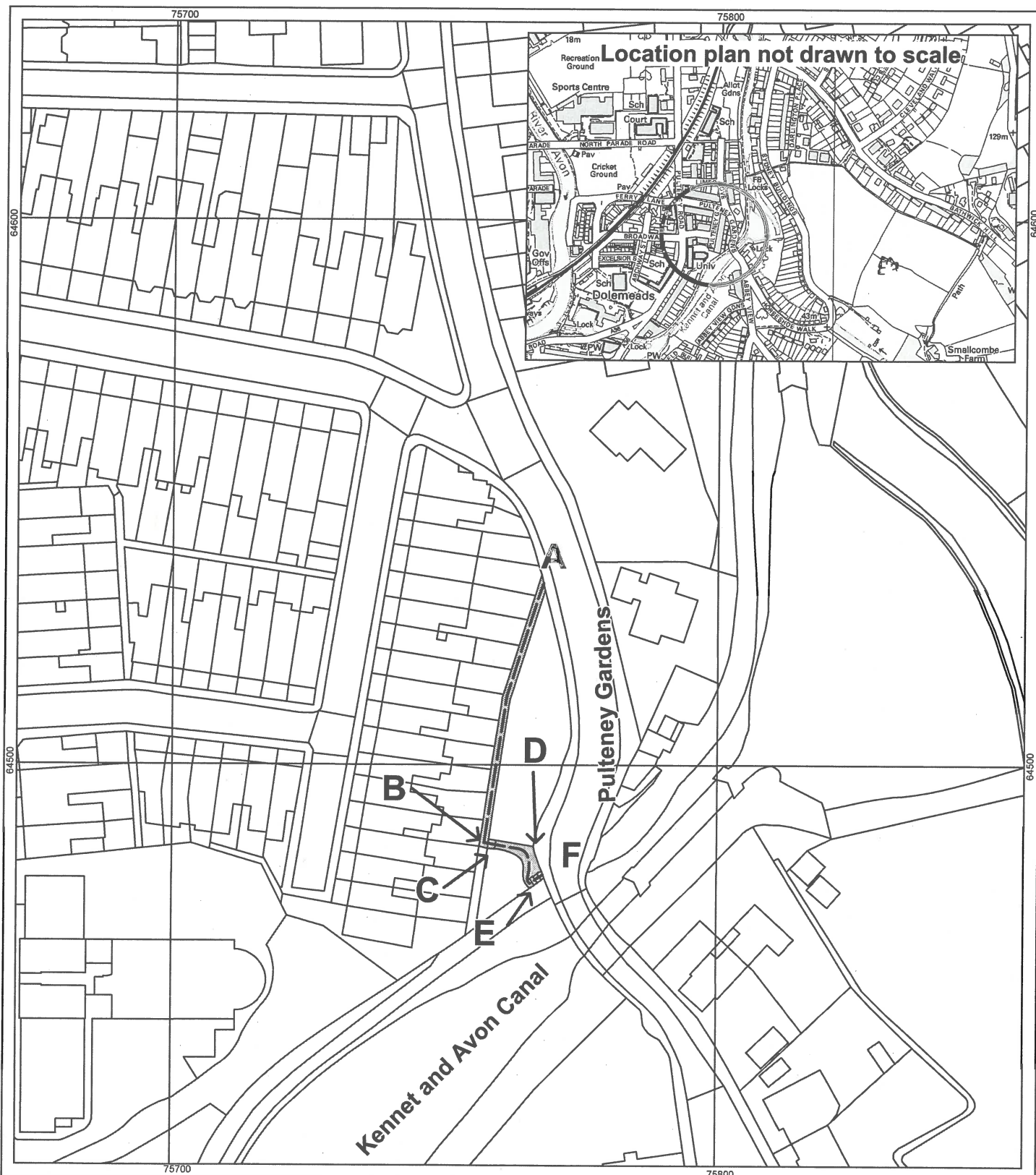
**A**  **F**  
ST 7576 6453 ST 7576 6447

Order Map



Scale 1:1000

Date: Nov 2010





# Wildlife & Countryside Act 1981

## Part 16


Bath & North East Somerset Council

Public Footpath BQ43 at Bathwick Ward, Bath. City of Bath Definitive Map  
and Statement Modification Order (No.9 - River Path and Towpath) 2011

Bath & North East Somerset Council  
Riverside  
Temple Street  
Keynsham  
Bristol BS31 1LA  
Tel 01225 477000

### Key

Footpath to be added to the Definitive Map and Statement. The width of the footpath to be recorded is shown shaded and varies between 2.4m - 4.6m.

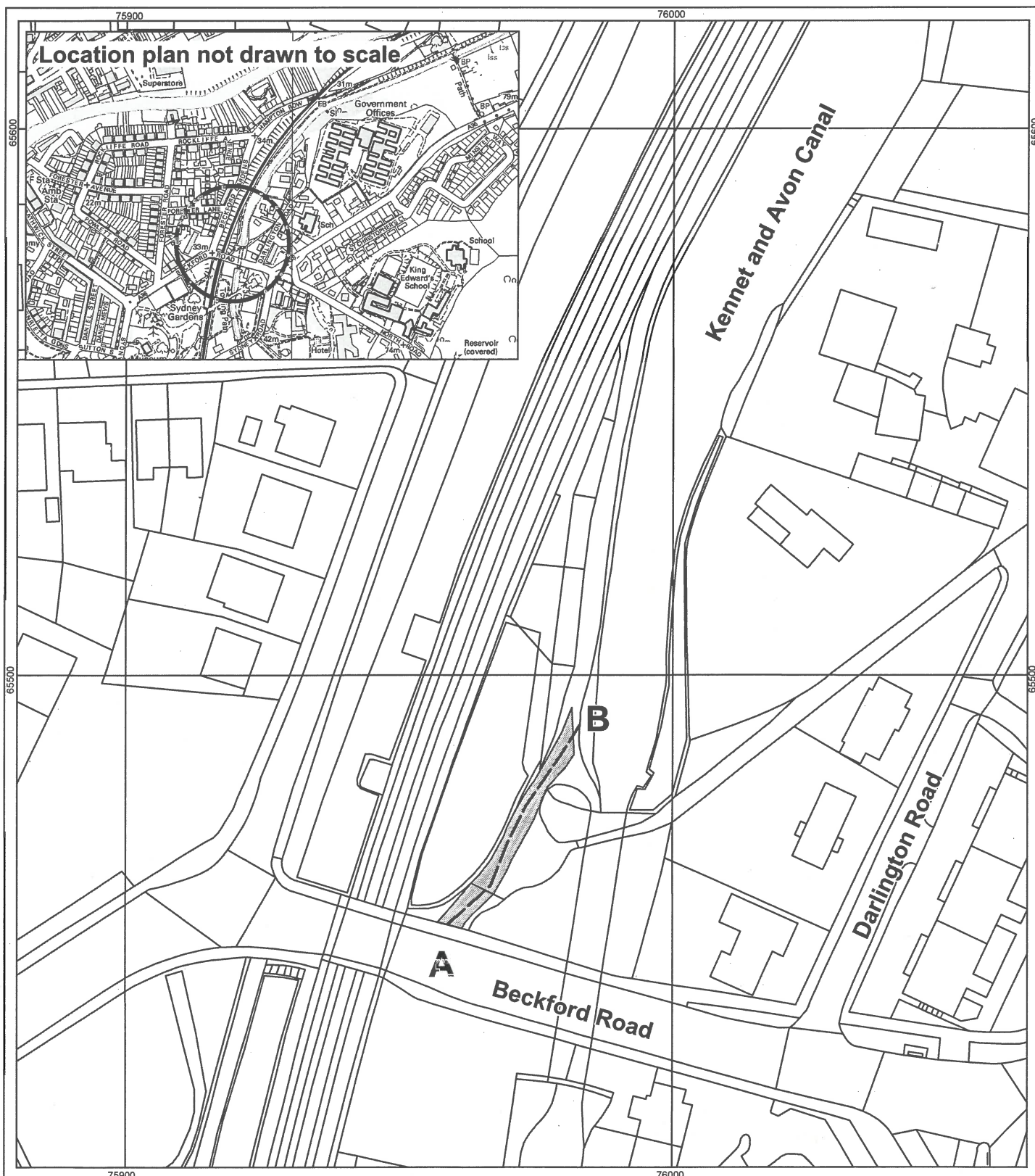
**A**  **B**  
ST 7585 6545 ST 7588 6549

Order Map



Scale 1:1000

Date: Nov 2010



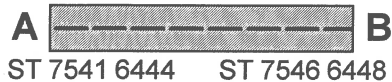


Public Footpath CQ88 at Widcombe Ward, Bath. City of Bath Definitive Map and Statement Modification Order (No.9 - River Path and Towpath) 2011

Bath & North East Somerset Council  
Riverside  
Temple Street  
Keynsham  
Bristol BS31 1LA  
Tel 01225 477000

## Order Map

Footpath to be added to the Definitive Map and Statement. The width of the footpath to be recorded is shown shaded and varies between 1.8m - 11.0m.



Scale 1:1000

Date: Nov 2010



# Wildlife & Countryside Act 1981

## Part 18

Bath & North East Somerset Council

Public Footpath CQ102 at Newbridge Ward, Bath. City of Bath Definitive Map  
and Statement Modification Order (No.9 - River Path and Towpath) 2011

Bath & North East Somerset Council

Riverside

Temple Street

Keynsham

Bristol BS31 1LA

Tel 01225 477000

### Key


Footpath to be added to the Definitive Map and Statement. The width of the footpath to be recorded is shown shaded and varies between 3.5m - 6.4m.

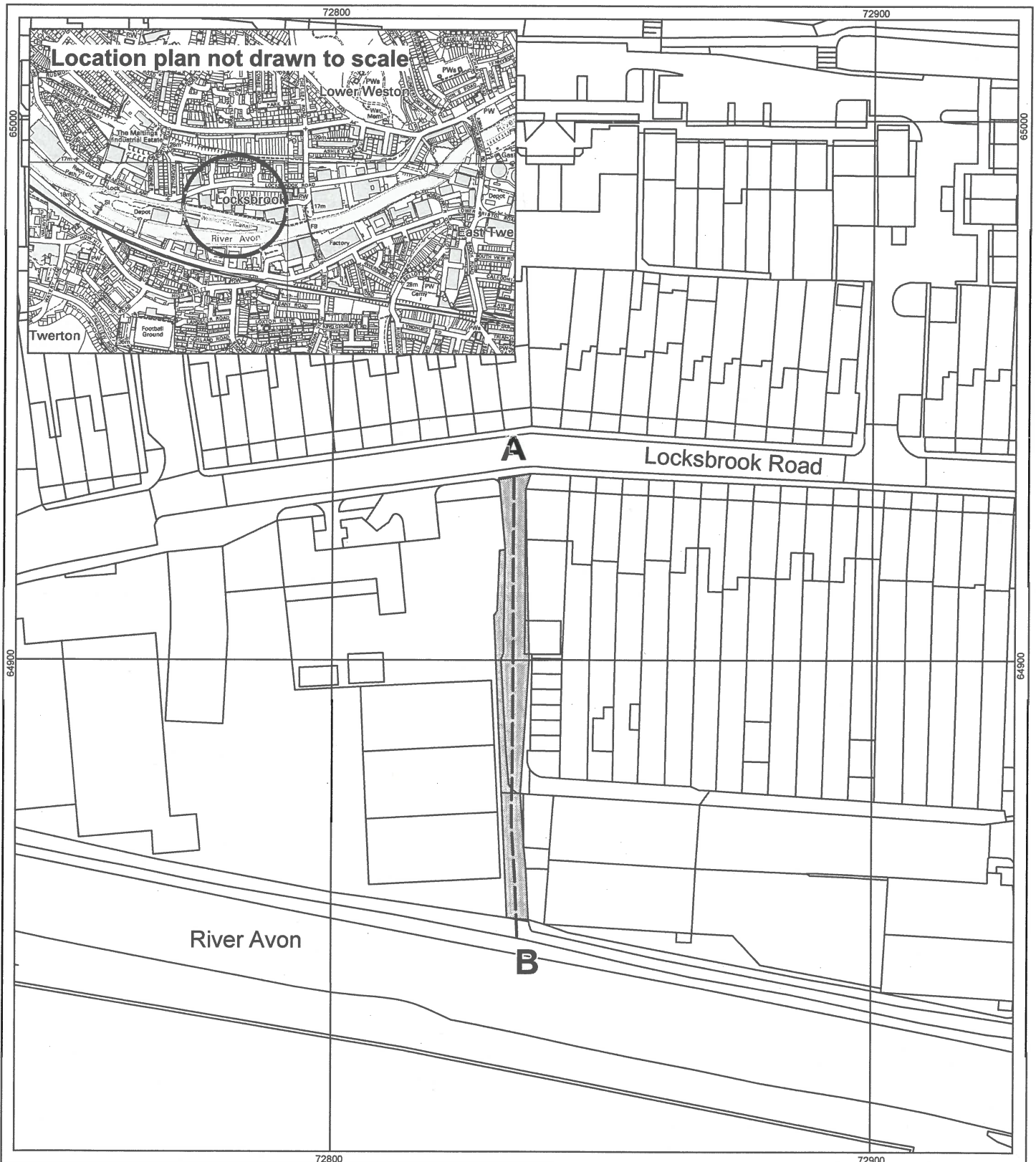
Order Map



Scale 1:1000

Date: Nov 2010

**A**  **B**  
ST 7283 6493 ST 7283 6484





# Wildlife & Countryside Act 1981

## Part 19


Bath & North East Somerset Council

Public Footpath CQ114 at Widcombe Ward, Bath. City of Bath Definitive Map and Statement Modification Order (No.9 - River Path and Towpath) 2011

Bath & North East Somerset Council  
Riverside  
Temple Street  
Keynsham  
Bristol BS31 1LA  
Tel 01225 477000

### Key

Footpath to be added to the Definitive Map and Statement. The width of the footpath to be recorded is shown shaded and varies between 1.4m - 6.5m.

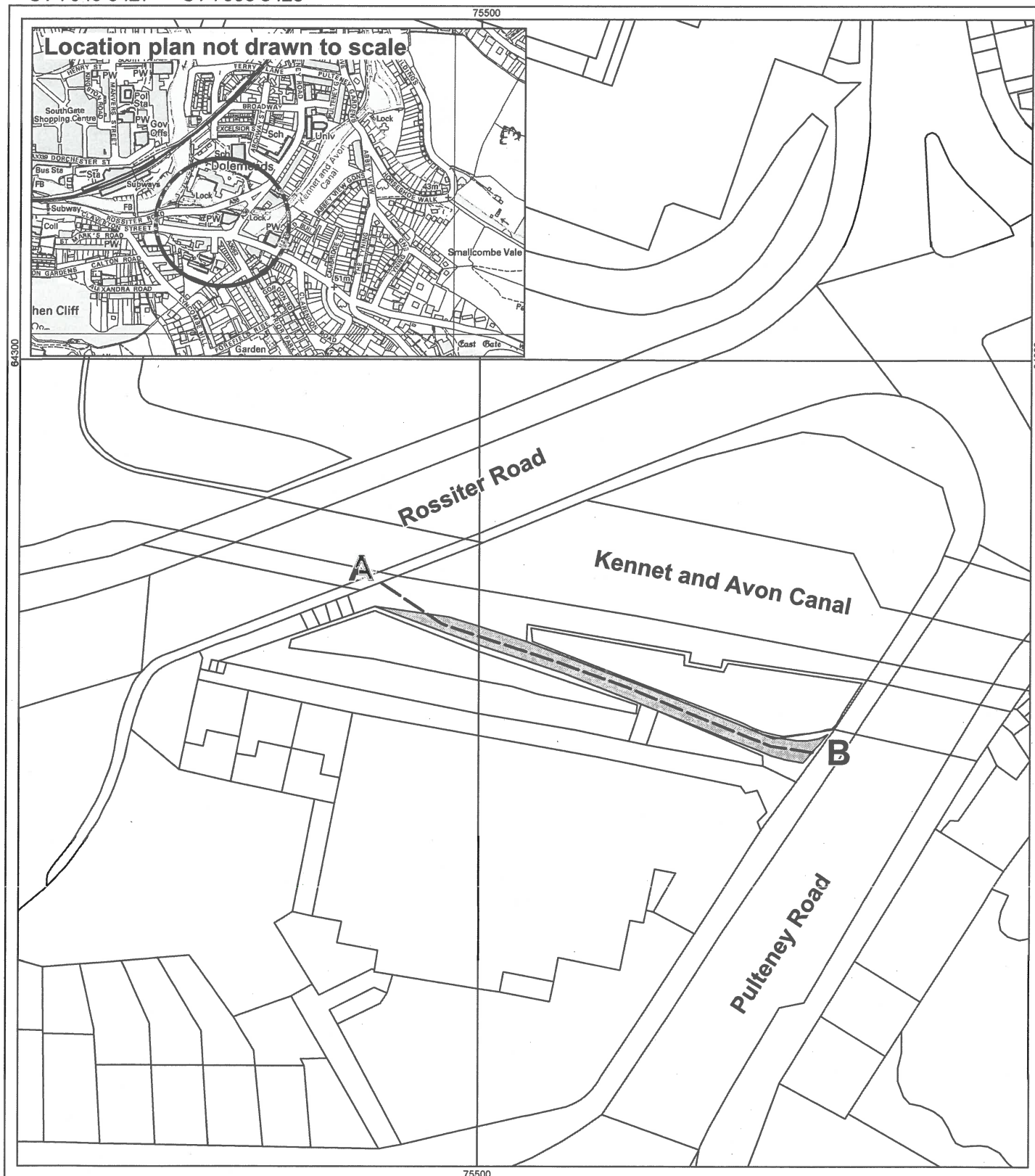
**A**  **B**  
ST 7549 6427 ST 7553 6426

Order Map



Scale 1:500

Date: Nov 2010




**Key**

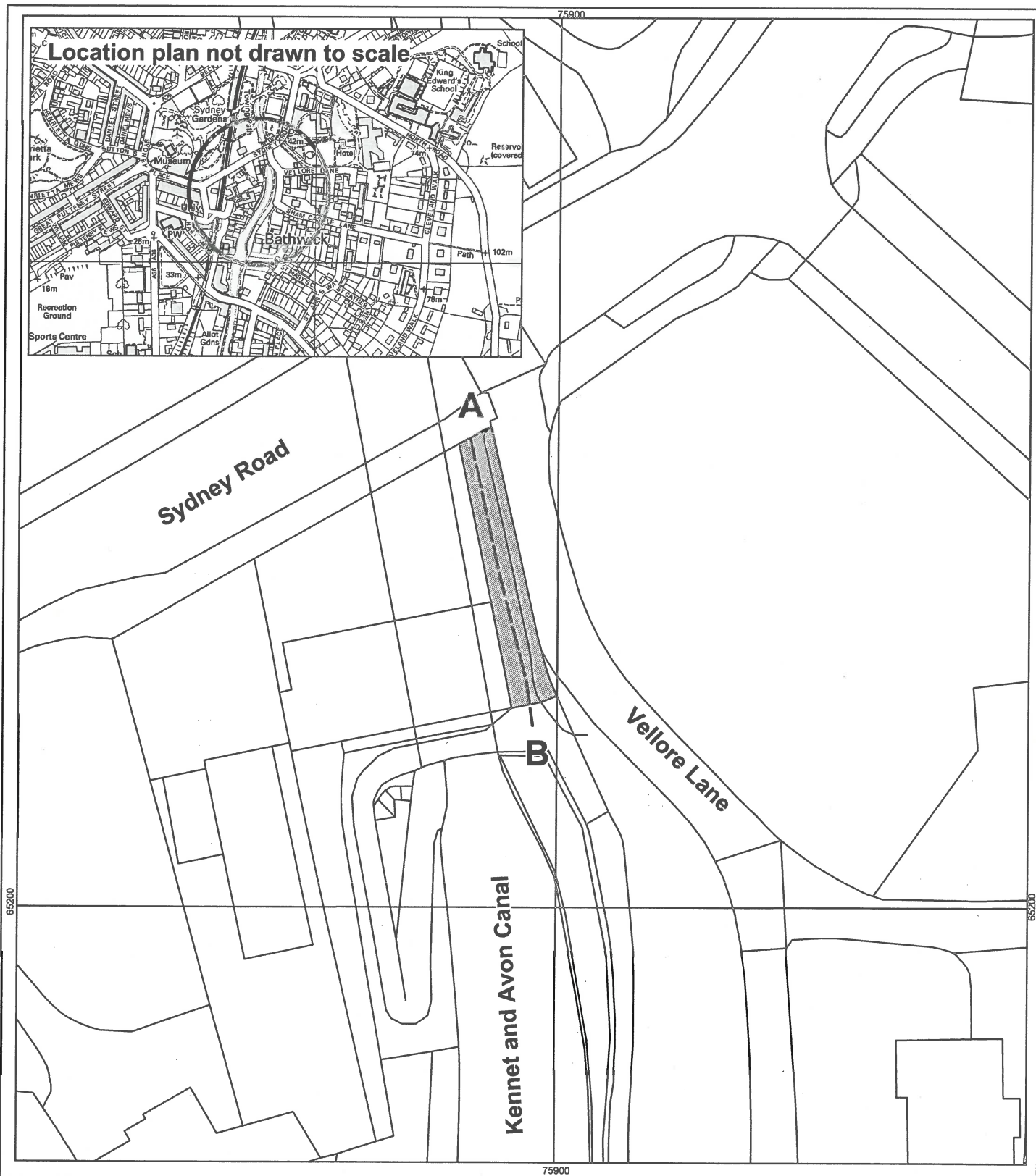
Footpath to be added to the Definitive Map and Statement. The width of the footpath to be recorded is shown shaded and varies between 3.3m - 4.3m.

Order Map



Scale 1:500  
Date: Nov 2010

**A**  **B**  
ST 7589 6524 ST 7589 6521





# Wildlife & Countryside Act 1981

## Part 21

Bath & North East Somerset Council

Public Footpath T2 at Newbridge Ward, Bath. City of Bath Definitive Map  
and Statement Modification Order (No.9 - River Path and Towpath) 2011

Bath & North East Somerset Council

Riverside

Temple Street


Keynsham

Bristol BS31 1LA

Tel 01225 477000

### Key

Footpath to be added to the Definitive Map and Statement. The width of the footpath to be recorded is shown shaded and varies between 1.2m - 1.4m.

A  B  
ST 7170 6579 ST 7172 6579

Unaffected public footpath  
-----

Order Map



Scale 1:400

Date: Nov 2010

